Ontario

Ministry of
Transportation and
Communications
Minister :
James Snow

Highway
Program
Development
Branch

Highway
Program
Planning
Office

Provincial Highways

Traffic Volumes : King's Highway And Secondary Highways 1981

PREPARED BY THE TRAFFIC CHARACTERISTICS UNIT OF
THE HIGHWAY PROGRAM PLANNING OFFICE

JUNE 1982

ISSN 0701 - 5038

CONTENTS

	Page No.
PREFACE	iii
SUMMARY OF TRAVEL EXPERIENCE AND ACCIDENT DATA - 1968 to 1981	vii
PLOT OF TRAVEL EXPERIENCE - 1971 to 1981	viii
PLOT OF ACCIDENT RATES - 1971 to 1981	viii
1981 SEASONAL VARIATION CURVES	ix
THE KING'S HIGHWAY	
QUEEN ELIZABETH WAY	1 - 3
HIGHWAY 2 TO 169	3 - 120
400 SERIES - HIGHWAY 400 TO 427	121 - 134
OTHERS	186 - 187
THE SECONDARY HIGHWAYS	135 - 184
THE TERTIARY HIGHWAYS	184 - 186

PREFACE

In this publication, the Ministry of Transportation and Communications provides a summary of the sectional traffic volumes and accident rates on the Provincial Highway Systems as of December 31, 1981.

Local conditions may cause variation in the volume within the sections of highway listed, but on the whole these sections are considered to be adequately represented by the volume shown.

A Provincial Summary of Travel Experience (Mv·km) and Accident Data has also been illustrated in the table on page vii and on the plots on page viii.

Overlaps have been recorded either on an overlapping freeway or the lower numbered highway, whichever the case may be.

The following data is given for each section of highway for which the end points are described in the first column (LOCATION DESCRIPTION):

DIST (KM): The length of the section in kilometres to one decimal place.

PATT TYPE: The pattern type as used by the Ministry to indicate the variability of traffic flows. Accumulated volume data has been used to group the patterns of seasonal variation of traffic as follows:

(i) low variation, or commuter traffic,

(ii) intermediate variation, a blend of all types of traffic, and

(iii) high variation, including recreational and tourist traffic distinguished by weekend to weekday relationships.

These have been further subdivided into the following specific pattern types:

Low Variation or Commuter

UC - Urban Commuter
SC - Suburban Commuter
C - Commuter

Intermediate Variation

IC - Intermediate Commuter
CR - Commuter Recreation
IR - Intermediate Recreation
CTR - Commuter - Tourist - Recreation
IT - Intermediate Tourist

High Variation - Tourist

LT - Low Tourist
T - Tourist
HT - High Tourist

High Variation - Recreation

LR - Low Recreation
R - Recreation
HR - High Recreation

A graphical presentation of these pattern types has also been included on Page ix.

AADT — Annual Average Daily Traffic; which is defined as the average twenty-four hour two-way traffic for the period January 1st to December 31st.

SADT — Summer Average Daily Traffic; which is defined as the average twenty-four hour two-way traffic for the period July 1st to August 31st, including weekends.

SAWDT Summer Average Weekday Daily Traffic; which is defined as the average twenty-four hour two-way weekday traffic for the period July 1st to August 31st, excluding weekends. Weekend traffic is deemed to start at noon on Friday and end at noon on Monday for a normal short-weekend. A long holiday weekend would have an additional day either commencing at noon on the Thursday or ending at noon on the Tuesday, depending on whether the holiday falls on the Friday or the Monday.

WADT Winter Average Daily Traffic; which is defined as the average twenty-four hour two-way traffic for the period December 1st to March 31st, including weekends.

AR Accident Rate; which is defined as the number of reportable accidents Na, per section distance d, in kilometres, per yearly traffic volume (January 1st to December 31st), in millions of vehicles, i.e.

$$AR = \frac{Na}{3.65 \times 10^{-4} \times AADT \times d}$$

where:

$(3.65 \times 10^{-4} \times AADT)$ represents yearly travel volume expressed in millions of vehicles (Mv) and,

$(3.65 \times 10^{-4} \times AADT \times d)$ represents yearly travel experience in millions of vehicle kilometres (Mv·km).

Reportable accidents are defined as those causing any death or injury or damage exceeding \$400. In 1978 this was increased from \$200. Further, accidents on freeway ramps have not been included in any rate calculations.

Where no accidents occurred on a section, no rates are indicated for that section.

Measuring traffic flows in the Province of Ontario is a major task. Systematic samples of existing traffic flows are obtained throughout the year and the traffic volumes in this book have been calculated from them using accepted mathematical models. It should be emphasized that the values given are estimates based on these samples taken throughout the year, and that each section is actually counted only every three to five years depending on the highway. Extensive continuous counting would be both unmanageable and prohibitive in cost.

Any further inquiries may be directed to the Highway Program Planning Office, Ministry of Transportation and Communications, Downsview at (416) 248-3066.

SUMMARY OF TRAVEL EXPERIENCE AND ACCIDENT DATA

YEAR	FREEWAYS			KINGS HWY.			SEC. HWYS.			HWYS OVERALL			OTHER ROADS			PROVINCIAL TOTAL		
	ACC.	Mv·km	RATE	ACC.	Mv·km	RATE	ACC.	Mv·km	RATE	ACC.	Mv·km	RATE	ACC.	Mv·km	RATE	ACC.	Mv·km	RATE
1968	7539	7038.6	1.1	26611	13379.4	2.0	1322	535.6	2.5	35472	20953.6	1.7	119655	22030.6	5.4	155127	42984.2	3.6
1969	8444	7635.7	1.1	25347	12887.6	2.0	1313	528.7	2.5	35104	21052.0	1.7	134291	25007.6	5.4	169395	46059.6	3.7
1970	7900	8415.3	0.9	20465	13375.7	1.5	1065	571.1	1.9	29430	22362.1	1.3	112170	26005.0	4.3	141600	48367.1	2.9
1971	8573	9015.2	1.0	24153	14216.1	1.7	1352	656.4	2.1	34078	23887.7	1.4	124753	26679.0	4.7	158831	50566.7	3.1
1972	11591	10010.7	1.2	25433	14630.9	1.7	1292	645.8	2.0	38316	25287.4	1.5	151178	30844.7	4.9	189444	56132.1	3.4
1973	12240	11006.3	1.1	24793	14802.5	1.7	1214	646.3	1.9	38247	26455.0	1.4	154774	34357.2	4.5	193021	60812.2	3.2
1974	12600	11642.4	1.1	25321	15013.7	1.7	1280	584.1	2.2	39201	27240.2	1.4	165070	36193.9	4.6	204271	63434.1	3.2
1975	12795	12322.3	1.0	27561	15648.6	1.8	1372	579.3	2.4	41728	28550.2	1.5	171661	35872.4	4.8	213689	64422.6	3.3
1976	12100	12987.8	0.9	24613	16511.2	1.5	1402	664.0	2.1	38115	30163.0	1.3	173750	34784.5	5.0	211865	64947.5	3.3
1977	12937	13691.5	0.9	23944	16964.5	1.4	1185	693.9	1.7	38066	31349.9	1.2	180621	34840.4	5.2	218687	66190.3	3.3
1978	11304	14678.2	0.8	20161	17075.3	1.2	1080	700.6	1.5	32545	32454.1	1.0	153818	36862.9	4.2	186363	69317.0	2.7
1979	11524	15172.8	0.8	21648	17169.4	1.3	1252	733.8	1.7	34424	33076.0	1.0	162772	39085.4	4.2	197196	72161.4	2.7
1980	10913	15609.7	0.7	20760	16962.5	1.2	1287	765.8	1.7	32960	33338.0	1.0	163541	39153.5	4.2	196501	72491.5	2.7
1981	12410	15199.6	0.8	20525	16906.8	1.2	1266	787.0	1.6	34229	32908.4	1.0	164143	37997.6	4.3	198372	70906.0	2.8

Note: ALL REPORTED FREEWAY RAMP ACCIDENTS HAVE BEEN EXCLUDED.
Mv·km IS MILLION VEHICLE KILOMETRES OF TRAVEL

TRAVEL EXPERIENCE

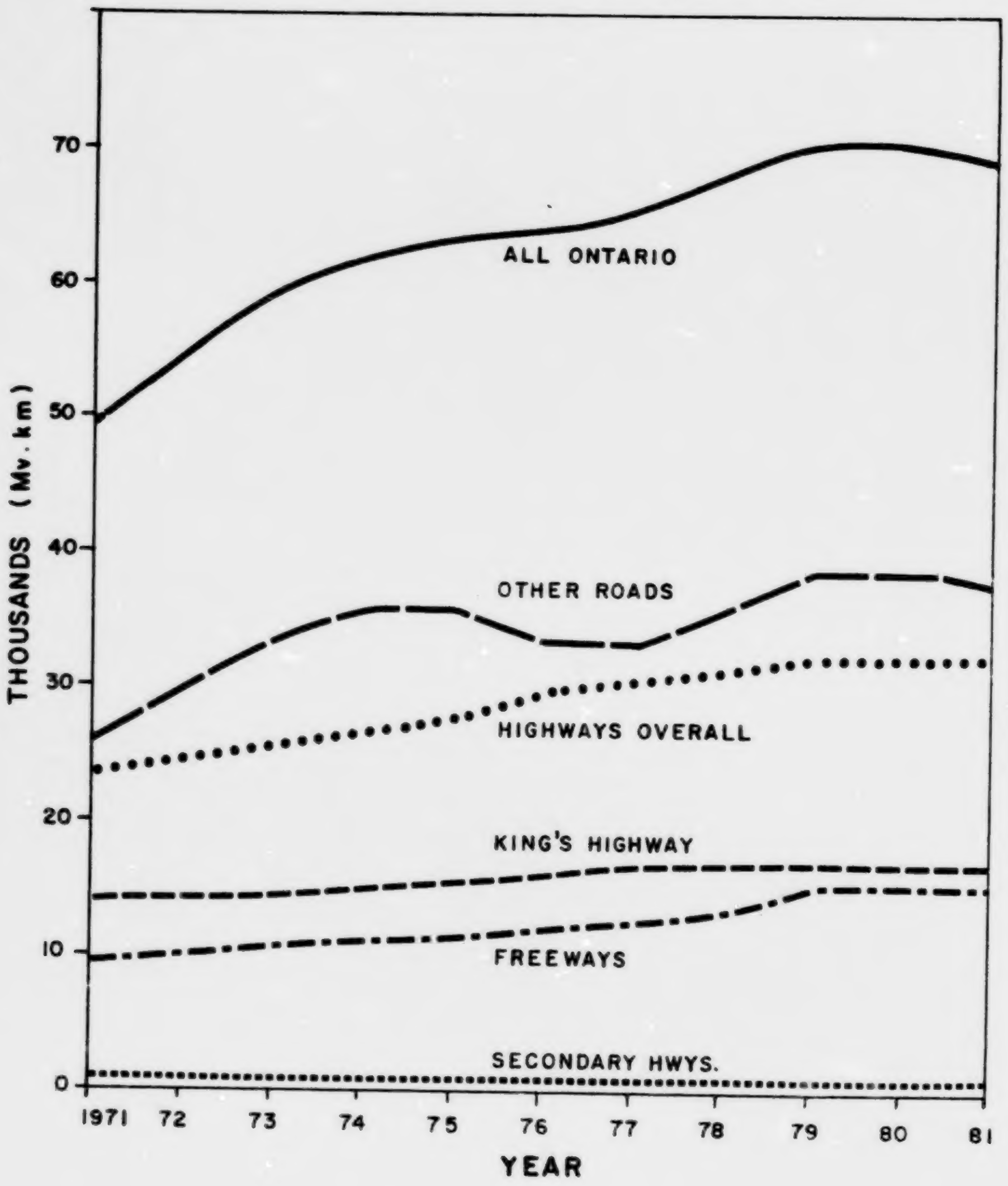

ACCIDENT RATE

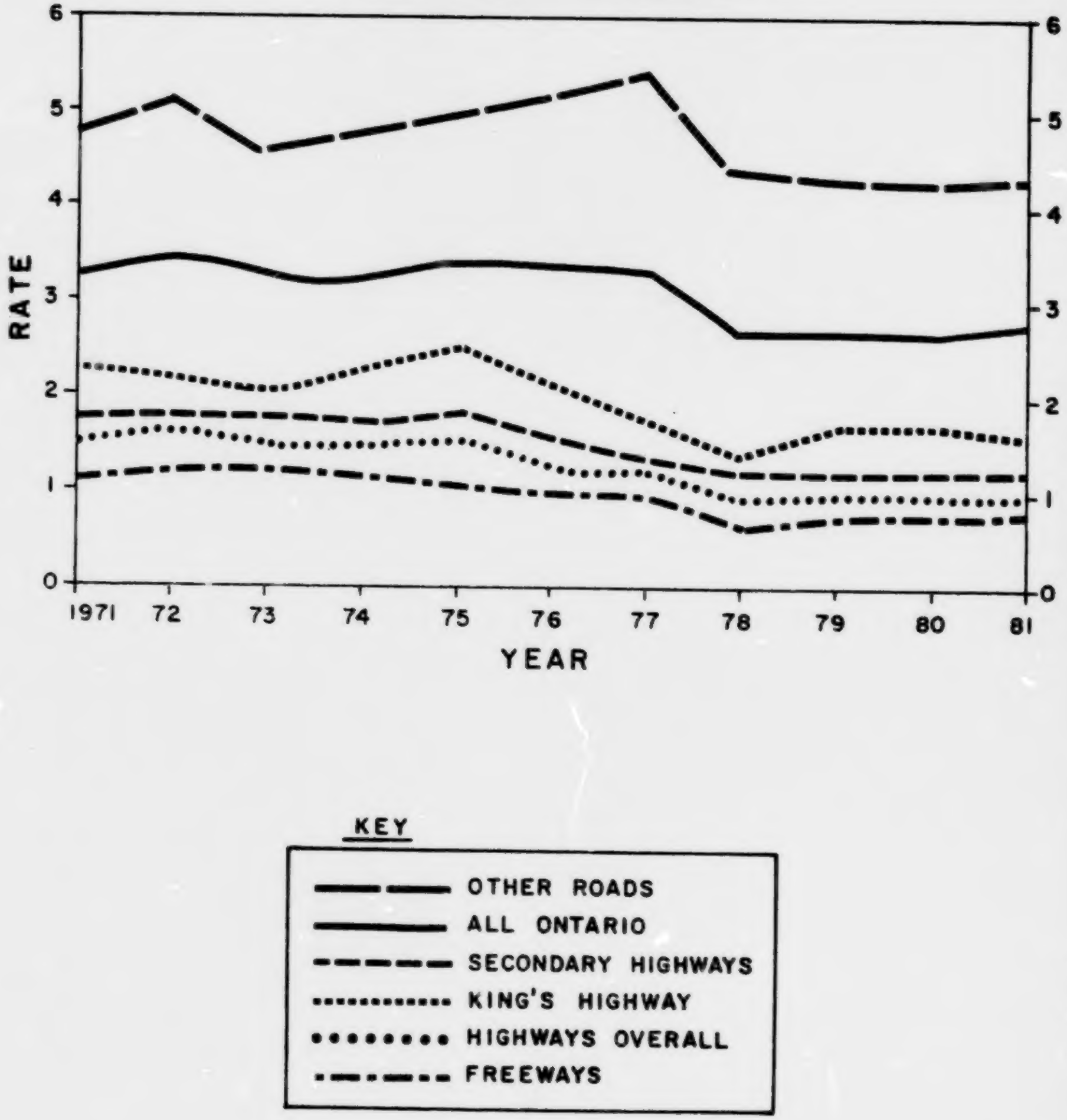

1981 SEASONAL VARIATION CURVES

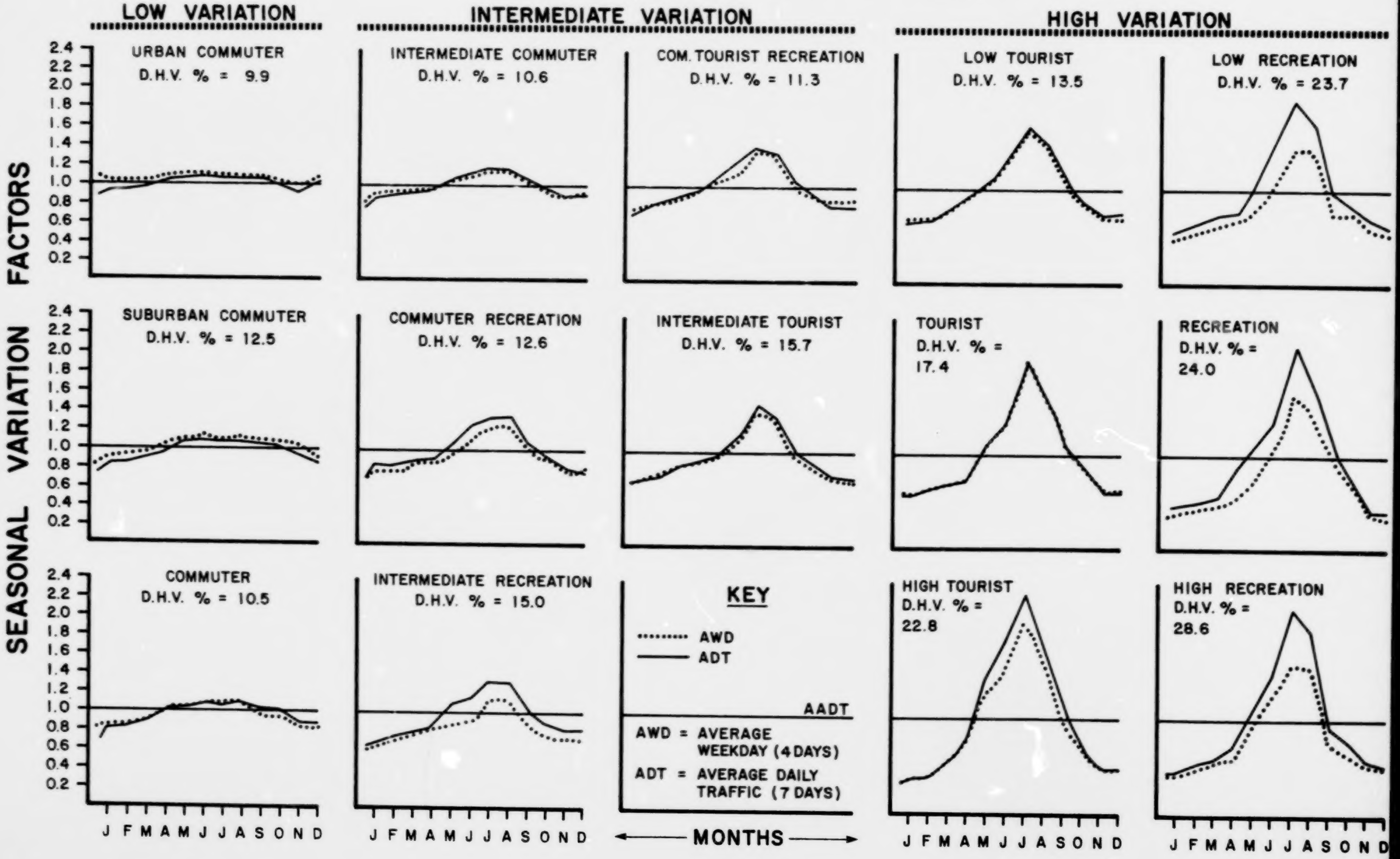

KING'S HIGHWAY

LOCATION DESCRIPTION	DIST (KM)	PATT TYPE	1981 AADT	1981 SADT	1981 SAWDT	1981 WADT	1981 AR
***** HIGHWAY CEW *****							
NIAG RD 124-FORT ERIE-CENTRAL AVE							
	1.0	CTR	10000	14100	13300	8000	.8
CONCESSION RD IC 10-FORT ERIE							
	1.0	CTR	9400	13300	12500	7500	.3
NIAG RD 122-THOMPSON RD							
	2.5	CTR	8850	12500	11800	7100	.1
NIAG RD 19-GILMORE RD IC							
	2.1	CTR	10600	14900	14100	8500	.4
NIAG RD 21-BOWEN RD IC							
	5.4	CTR	11000	15500	14600	8800	.6
NETHERBY RD IC							
	3.4	CTR	10500	14800	14000	8400	.4
NIAG RD 116-SODOM RD IC							
	6.5	CTR	11750	16600	15600	9400	.4
NIAG RD 47-LYONS CREEK RD IC							
	4.5	CTR	14000	19700	18600	11200	.4
NIAG RD 49-MCLEOD RD IC							
	3.1	CTR	16500	23300	21900	13200	.5
HWY 420-IC 45-NIAGARA FALLS							
	1.9	CTR	26200	36900	34800	21000	.5
NIAG RD 57-THOROLD STONE RD IC							
	2.4	CTR	33000	46500	43900	26400	1.0
NIAG RD 101-MOUNTAIN RD IC 55							
	2.6	IC	29300	35200	33700	25500	1.3
HWY 405 IC-NIAGARA-O-T-LAKE							
	1.3	CTR	36000	50800	47900	28800	.9
GLENDALE AVE IC TO HWY 55							
	4.8	CTR	34400	48500	45800	27500	1.2
NIAGARA ST SERVICE RDS-ST CATH							
	1.1	CTR	26500	37400	35200	21200	1.9
NIAGARA ST IC-ST CATHERINES							
	1.7	CTR	37500	52900	49900	30000	1.0
LAKE ST IC 75-ST CATHERINES							
	1.2	CTR	37750	53200	50200	30200	.7
ONTARIO ST IC-ST CATHERINES							
	0.8	CTR	41000	57800	54500	32800	.8
NIAG RD 38-MARTINDALE RD IC							
	2.7	CTR	35000	49400	46600	28000	1.3
NIAG RD 34-SEVENTH ST IC							
	4.4	CTR	38000	53600	50500	30400	.7
NIAG RD 26-JORDAN RD IC							
	2.7	CTR	36800	51900	48900	29400	.9
NIAG RD 24-VICTORIA RD IC-LINCOLN							
	6.6	CTR	35300	49800	46900	28200	.6
NIAG RD 18-ONTARIO ST IC-LINCOLN							
	4.1	CTR	34250	48300	45600	27400	.5
NIAG RD 14-BARTLETT AVE IC-GRIMSBY							
	2.9	CTR	37400	52700	49700	29900	.9
ONTARIO ST IC-GRIMSBY							
	3.2	CTR	41500	58500	55200	33200	.7
NIAG RD 10-CASABLANCA BLVD IC							
	2.8	CTR	39000	55000	51900	31200	.6
GRIMSBY W LTS-NIAGARA REGION BDY							
	0.7	CTR	39000	55000	51900	31200	.6
FIFTY RD IC-STONEY CREEK							

HIGHWAY: 1

LOCATION DESCRIPTION	DIST (KM)	PATT TYPE	1981 AADT	1981 SADT	1981 SAWDT	1981 WADT	1981 AR
FIFTY RD IC-STONEY CREEK							
FRUITLAND RD IC-STONEY CREEK	5.0	CTR	38400	54100	51100	30700	1.0
HWY 20 IC-CENTENNIAL PKWY-HAMILTON	5.0	IC	37200	44600	42800	32400	1.0
BURLINGTON ST IC-HAMILTON	1.6	IC	53000	63600	61000	46100	1.1
S ACCESS RD-BEACH BLVD TURN OFF	2.1	IC	58000	69600	66700	50500	1.4
HAMILTON/BURLINGTON BDRY LINE	3.2	IC	57500	69000	66100	50000	2.1
N ACCESS RD - BEACH BLVD TURN-OFF	1.5	IC	57500	69000	66100	50000	2.6
HWY 2-LAKESHORE RD IC-BURLINGTON	0.6	IC	60750	72900	69900	52900	.8
W JCT PLAINS RD IC	1.9	IC	52750	63300	60700	45900	1.3
HWY 403 IC-BURLINGTON	1.5	IC	52500	63000	60400	45700	.8
E JCT PLAINS RD	2.1	C	79000	90100	90100	69500	.8
GUELPH LINE RD IC-BURLINGTON	0.3	C	65000	74100	74100	57200	2.2
WALKERS LINE IC 165	2.1	C	78500	89500	89500	69100	.7
APPLEBY LINE IC	2.0	C	76500	87200	87200	67300	.8
BRONTE SERVICE RDS UP IC 170	3.6	C	76500	87200	87200	67300	.4
HWY 25-BRONTE RD IC-OAKVILLE	0.5	C	75500	86100	86100	66400	1.2
DORVAL RD-KERR ST IC - OAKVILLE	5.6	C	80500	91800	91800	70800	.4
TRAFALGAR RD IC-SEVENTH LINE	1.8	C	92500	105500	105500	81400	.6
ROYAL WINDSOR DR (WB) UP	1.5	C	92750	105700	105700	81600	.6
HWY 403/FORD DR IC - OAKVILLE	3.1	C	76500	87200	87200	67300	.5
WINSTON CHURCHILL BLVD IC-OAK/MISS	1.4	C	80500	91800	91800	70800	.5
ERIN MILLS PKWY IC-DISTRICTS 4/6 LN	2.1	C	80500	91800	91800	70800	.8
PEEL RD 2 - MISSISSAUGA RD IC	4.1	C	103000	117400	117400	90600	.7
HWY 10-HURONTARIO ST IC-MISSISSAUGA	2.1	UC	112000	117600	124300	105300	1.5
PEEL RD 17-CAWTHRA RD IC 206	1.9	UC	123000	129200	136500	115600	1.4
PEEL RD 4-DIXIE RD IC	2.1	UC	114000	119700	126500	107200	1.0
EVANS AVE IC-WEST MALL	1.0	UC	141000	148100	156500	132500	1.0
PEEL/YORK BDRY-ETOBICOKE CREEK BR	0.1	UC	123000	129200	136500	115600	1.3
HWY 427 IC-ETOBICOKE	1.4	UC	123000	129200	136500	115600	.7

HIGHWAY: 1

LOCATION DESCRIPTION	DIST (KM)	PATT TYPE	1981 AADT	1981 SADT	1981 SAWDT	1981 WADT	1981 AR
HWY 427 IC-ETOBICOKE							
KIPLING AVE IC	2.1	UC	137000	143900	152100	128800	1.0
ST LAWRENCE AVE IC	0.8	UC	141000	148100	156500	132500	.8
ISLINGTON AVE IC	0.3	UC	141500	148600	157100	133000	.6
ROYAL YORK RD	1.0	UC	144500	151700	160400	135800	.5
PARK LAWN RD IC 122 OP	1.1	UC	144500	151700	160400	135800	.8
LAKESHORE BLVD IC OP	0.5	UC	134500	141200	149300	126400	3.3
ETOBICOKE-HUMBER R BR-METRO TORONTO	0.8	UC	136500	143300	151500	128300	1.9

***** HIGHWAY 2 *****

LOCATION DESCRIPTION	DIST (KM)	PATT TYPE	1981 AADT	1981 SADT	1981 SAWDT	1981 WADT	1981 AR
HWYS 34 & 401-IC 127-LANCASTER							
STOR/DUN & GLEN RD 27-SUMMERSTOWN	11.6	HR	1900	4050	3050	930	1.5
CORNWALL E LTS-CTY LINE SIGN	9.2	LT	2650	4200	4250	1900	2.1
CORNWALL -HWY 138	15.2						
CORNWALL W LTS-"WAYSIDE PARK"							
LONG SAULT PARKWAY-E JCT	5.0	C	4750	5400	5400	4200	.5
STOR/DUN & GLEN RD 12-WALES RD	2.4	CTR	3250	4600	4300	2600	1.8
LONG SAULT PARKWAY-W JCT	4.3	CTR	2650	3750	3500	2100	.7
MORRISBURG E LTS-L 27-28	19.5	CTR	2300	3250	3050	1850	1.1
HWY 31-MORRISBURG	1.2	CTR	3700	5200	4900	2950	
MORRISBURG W LTS	1.1	IC	2900	3500	3350	2500	5.2
STOR/DUN & GLEN RD 1-IROQUOIS W LTS	11.6	IC	2100	2500	2400	1850	1.2
STOR/DUN & GLEN/LEEDS & GREN CTY LN	6.3	CTR	1600	2250	2150	1300	1.9
CARDINAL E LTS	1.3	CTR	1600	2250	2150	1300	
LEEDS & GREN RD 22-DIST 9/8 LINE	1.3	CTR	1850	2600	2450	1500	1.1
HWY 16-JOHNSTOWN	8.8	CTR	2900	4100	3850	2300	2.6
PRESCOTT E LTS-CPR SUBWAY	4.3	IC	4400	5300	5100	3850	3.2
PRESCOTT	2.3						
PRESCOTT W LTS-SOPHIA ST							

HIGHWAY: 2

LOCATION DESCRIPTION	DIST (KM)	PATT TYPE	1981 AADT	1981 SADT	1981 SAWDT	1981 WADT	1981 AR
PRESCOTT W LTS-SOPHIA ST							
LEEDS & GRENVILLE RD 15-MAITLAND	10.5	C	4700	5400	5400	4150	.7
BROCKVILLE E LTS-OXFORD AVE	6.1	IC	4650	5600	5300	4050	1.1
BROCKVILLE -HWY 29	4.5						
BROCKVILLE W LTS L 17-18							
LEEDS & GRENVILLE RD 32	0.3	CTR	4650	6600	6200	3700	
HWY 401-IC 111-LONG BEACH	6.5	CTR	3800	5400	5100	3050	.9
W JCT L & G RD 5-MALLORYTOWN LDG RD	11.4	CTR	1050	1500	1400	840	3.7
ESCOTT - LEEDS & LANSDOWNE TWP BDRY	11.1	CTR	800	1150	1050	640	2.8
HWY 401-OP IC 107	15.6	CTR	1550	2200	2050	1250	1.7
1000 IS PKWY IC-GANANOQUE E LTS	1.0	CTR	3400	4800	4500	2700	1.6
GANANOQUE -HWY 32	4.0						
GANANOQUE W LTS L 9-10							
LEEDS & GREN RD 37-HOWE ISLAND RD	0.9	LT	3050	4850	4900	2150	2.0
LEEDS & GREN/FRONTENAC CTY BDRY	3.2	LT	2200	3500	3500	1550	
MIDDLE RD - PITTSBURGH TWP RD L24	5.7	LT	2200	3500	3500	1550	1.3
ABBEY DAWN RD - PITTS TWP RD L6/7	7.9	CTR	2700	3800	3600	2150	.6
BARRIEFIELD-HERMES AVE-RCSS E GATE	5.2	IC	4750	5700	5500	4150	2.1
NIAGARA PARK RD-CAMP MAIN ENT	1.3	IC	7150	8600	8200	6200	.9
HWY 15-BARRIEFIELD	0.2	IC	9850	11800	11300	8600	2.8
KINGSTON E LTS-LASALLE CAUSEWAY	1.2	UC	15000	15800	16700	14100	1.8
KINGSTON -HWY 33	6.6						
KINGSTON W LTS-CNR OH							
NR KINGSTON W LTS-COUNTER ST	0.3	UC	16750	17600	18600	15700	1.6
FRONTENAC CTY RD 9 - SYDENHAM RD	0.2	UC	23100	24300	25600	21700	4.2
FRONTENAC CTY RD 6	2.1	UC	16500	17300	18300	15500	1.5
HIGHWAY 38	0.3	UC	14250	15000	15800	13400	4.5
BAY RIDGES DRIVE	0.8	UC	11350	11900	12600	10700	3.9
KINGSTON TWP RD L 2-3	3.4	UC	7300	7700	8100	6900	1.8

HIGHWAY: 2

LOCATION DESCRIPTION	DIST (KM)	PATT TYPE	1981 AADT	1981 SADT	1981 SAWDT	1981 WADT	1981 AR
KINGSTON TWP RD L 2-3							
FRONTENAC/LENN & ADDINGTON CTY BDRY	2.7	UC	4300	4500	4750	4050	2.8
POINT 0.8 KM E OF WILTON RD	3.9	UC	4300	4500	4750	4050	2.1
POINT 1.5 KM W OF WILTON RD	2.3	SC	4600	5100	5300	4100	3.1
HIGHWAY 133	3.8	SC	3000	3300	3500	2650	1.4
NAPANEE-CAMDEN RD	14.3	SC	3000	3300	3500	2650	.6
NAPANEE -HWY 41	1.8						
NAPANEE W LTS-HERESFORD ST							
DESERONTO E LTS-BOUNDARY RD-CTY LN	8.7	IC	2500	3000	2900	2200	1.1
DESERONTO	2.3						
DESERONTO W LTS-WEST ST							
S JCT HWY 49 & NORTH RD	2.2	IC	1850	2200	2150	1600	
HAST RD 24 & N JCT HWY 49-MARYSVIL	4.2	IC	1650	2000	1900	1450	1.6
HASTINGS RD 7-SHANNONVILLE STA RD	10.8	IC	1900	2300	2200	1650	.9
HASTINGS RD 17-POINT ANNE RD	6.4	IC	3250	3900	3750	2850	.9
BELLEVILLE E LTS-CPR X-ING	3.1	UC	4550	4800	5100	4300	1.2
BELLVILLE-HWY37/14	6.4						
BELLEVILLE W LTS-SIDNEY TWP L 34-35							
SIDNEY TWP L 18-19-AIKENS RD	6.3	C	11400	13000	13000	10000	1.5
CAN FORCES BASE ENTR - TRENTON	4.4	UC	10700	11200	11900	10100	1.5
HASTINGS RD 21	1.2	UC	15000	15800	16700	14100	1.4
TRENTON E LTS-FLINDALL ST	0.6	UC	13500	14200	15000	12700	3.0
TRENTON-DIST 8/7LN	4.0						
TRENTON W LTS-TRIPP BV-CTY BDRY							
BRIGHTON E LTS-JOHN & GEORGINA ST	11.7	IC	3350	4000	3850	2900	1.8
ALICE ST - BRIGHTON	1.1	IC	4150	5000	4750	3600	
BRIGHTON	2.2						
BRIGHTON W LTS L 5-6							
COLBORNE E LTS-COLTON ST	9.0	IC	2100	2500	2400	1850	.9

LOCATION DESCRIPTION	DIST (KM)	PATT TYPE	1981 AADT	1981 SADT	1981 SAWDT	1981 WADT	1981 AR
COLBORNE	2.9						
COLBORNE W LTS L 32-33							
GRAFTON - AIRD ST	11.2	IC	2750	3300	3150	2400	1.2
COBOURG E LTS-CUTTESMORE AVE	10.8	UC	4350	4550	4850	4100	1.7
COBOURG -HWY 45	4.2						
COBOURG W LTS-CTY BLDG							
PORT HOPE E LTS-HAM/HOPE TWP BDY	6.0	UC	6600	6900	7300	6200	1.5
PORT HOPE -HWY 28	3.9						
PORT HOPE - VICTORIA ST							
N'UMBERLAND RD 70-PORT HOPE N LTS	1.5	IC	4600	5500	5300	4000	.4
HWY 401 IC-UP	1.1	IC	3550	4250	4100	3100	2.1
HWY 106 - N'UMBERLAND RD 10-WELCOME	1.3	IC	1900	2300	2200	1650	3.3
NORTHUMBERLAND CTY/DURHAM REG BDRY	9.5	IC	1700	2050	1950	1500	1.2
DURHAM RD 18 - NEWTONVILLE	3.4	IC	1700	2050	1950	1500	1.4
NEWCASTLE CPR SUBWAY	6.8	IC	1950	2350	2250	1700	1.4
NEWCASTLE-START OF NON ASSUMED	1.1	IC	1950	2350	2250	1700	3.8
NEWCASTLE	.5						
NEWCASTLE - BALDWIN ST							
HWYS 35 & 115 IC-OP	2.1	IC	3800	4550	4350	3300	1.7
NEWCASTLE-MCGILL MEM GATES	4.0	IC	5250	6300	6000	4550	.9
NEWCASTLE	3.1						
NEWCASTLE -MARTIN RD							
DURHAM RD 34 - COURTICE RD	6.2	IC	7500	9000	8600	6500	2.5
OSHAWA E LTS-NEWCASTLE W LTS	2.9	IC	7500	9000	8600	6500	3.0
OSH/WHIT-DIST 7/6	12.8						
WHITBY-START OF ASSUMPTION-L 31-32							
AJAX - ROTHERGLEN RD	6.7	SC	12500	13800	14500	11100	.9
AJAX/PICKERING LTS	1.5	SC	12000	13200	13900	10700	2.0

HIGHWAY: 2 PAGE 7

LOCATION DESCRIPTION	DIST (KM)	PATT TYPE	1981 AADT	1981 SADT	1981 SAWDT	1981 WADT	1981 AR
AJAX/PICKERING LTS							
DURHAM RD 25 - LIVERPOOL RD	2.9	C	18000	20500	20500	15800	2.7
DURHAM RD 38-WHITES RD	2.9	IC	20000	24000	23000	17400	1.3
METRO E LTS - ROUGE R BR	1.9	C	22800	26000	26000	20100	2.5
HWY 401 IC 62-SCARBOROUGH	2.0	C	23000	26200	26200	20200	.1
METRO TO HAMILTON	99.3						
ANCASTER-HAMILTON DR							
HWY 403 IC-ANCASTER	0.5	C	3750	4300	4300	3300	
E JCT HWY 53-DUFF'S CORNERS	2.0	UC	14500	15200	16100	13600	1.0
HWY 52 - ANCASTER	1.6	C	19000	21700	21700	16700	1.8
HAMILTON-WENTWORTH/BRANT CTY LINE	5.3	C	15200	17300	17300	13400	.6
PT 6.3KM W OF HWY 52-NR BRANT RD 17	1.0	C	15200	17300	17300	13400	.2
E JCT HWY 403-HWY 54	7.0	IC	16500	19800	19000	14400	.6
CAINSVILLE-BLOSSOM AVE	0.7	UC	8450	8900	9400	7900	
BRANTFORD E LTS-GARDEN AVE	0.8	UC	9500	10000	10500	8900	.4
BRANTFORD	9.4						
W JCT HWY 403-BRANTFORD W LTS							
BRANT RD 23-POWER LINE RD	2.4	UC	6000	6300	6700	5600	1.0
HWY 5-DUNDAS ST-PARIS	3.4	UC	7000	7400	7800	6600	.9
BRANT RD 51	0.9	UC	9250	9700	10300	8700	.7
PARIS-GRAND RIVER ST	0.4	UC	6200	6500	6900	5800	
PARIS	.5						
HWY 24A-DUMFRIES ST-PARIS							
REST ACRES RD-BRANTFORD TWP	1.1	C	7800	8900	8900	6900	.3
E JCT BRANT/OXFORD CTY LINE	5.5	IC	7250	8700	8300	6300	.9
OXFORD RD 3-PRINCETON	6.4	IC	7250	8700	8300	6300	.5
HWY 53-DIST 4/2 LINE-EASTWOOD	12.1	C	6750	7700	7700	5900	.9
HWY 401-IC 31-UP	1.1	C	10200	11600	11600	9000	.7
WOODSTOCK E LTS	2.3	C	8500	9700	9700	7500	1.5

HIGHWAY: 2

LOCATION DESCRIPTION	DIST (KM)	PATT TYPE	1981 AADT	1931 SADT	1981 SAWDT	1981 WADT	1981 AR
WOODSTOCK -HWY 59	5.1						
WOODSTOCK-THAMES R BR E END							
OXFORD RD 11-BEACHVILLE RD	5.8	IC	4650	5600	5300	4050	1.7
E JCT HWY 19-THAMESFORD	13.4	IC	4650	5600	5300	4050	.4
W JCT HWY 19-THAMESFORD	0.2	SC	7100	7800	8200	6300	
OXFORD/MIDDLESEX CTY LINE-WEST	3.7	SC	8650	9500	10000	7700	.9
MIDDLESEX RD 32 - SHAW SIDE RD	6.0	SC	8650	9500	10000	7700	1.0
MIDDLESEX RD 27-THORNDALE RD	0.9	SC	8750	9600	10200	7800	.3
LONDON E LTS-CRUMLIN RD	2.7	SC	9900	10900	11500	8800	.7
LONDON -HWY 4/126	14.4						
LONDON W LTS-SOUTHDALE RD							
HIGHWAY 135 - WESTMINSTER	2.8	SC	11750	12900	13600	10500	2.0
LAMBETH E LTS - CAMPBELL ST	1.3	SC	17750	19500	20600	15800	1.1
W JCT HWY 4 & MIDD RD 40-LAMBETH	0.8	SC	15250	16800	17700	13600	2.2
LAMBETH W LTS - DINGMAN CR	0.5	SC	9250	10200	10700	8200	5.3
HWY 81 - DELAWARE WEST	10.9	C	7300	8300	8300	6400	1.1
HWY 402 IC	0.6	C	3000	3400	3400	2650	6.1
MIDDLESEX RD 9-MELBOURNE	13.7	C	3000	3400	3400	2650	.7
HWY 80-STRATHBURN	14.8	C	2550	2900	2900	2250	1.1
HWY 76-WOODGREEN	5.0	C	2000	2300	2300	1750	1.6
MIDDLESEX RD 1 - WARDSVILLE	4.8	C	1800	2050	2050	1600	1.6
MIDD/KENT BDY-MIDD RD 14-DIS 2/1 LN	8.1	C	1550	1750	1750	1350	2.0
KENT RD 22-PETER ST TO BOTHWELL	0.8	C	2400	2750	2750	2100	
HWY 79-BOTHWELL RD	3.2	C	1800	2050	2050	1600	.5
THAMESVILLE E LTS-CNR X-ING	9.8	C	2600	2950	2950	2300	.6
THAMESVILLE-HWY 21	1.4						
THAMESVILLE W LTS-CAMDEN TWP L 14							
KENT RD 15-KENT BR	8.1	IC	3300	3950	3800	2850	.8

HIGHWAY: 2

LOCATION DESCRIPTION	DIST (KM)	PATT TYPE	1981 AADT	1981 SADT	1981 SAWDT	1981 WADT	1981 AP
KENT RD 15-KENT BR							
KENT RD 28-KING'S CORS	7.6	IC	4000	4800	4600	3500	.9
KENT RD 30	4.5	IC	5100	6100	5900	4450	.8
START OF URBAN AREA	1.1	C	6400	7300	7300	5600	3.9
CHATHAM E LTS L 3-4	0.6	UC	7600	8000	8400	7100	2.4
CHATHAM -HWY 40	6.3						
CHATHAM W LTS L 19-20							
KENT RD 27 - BLOOMFIELD RD	0.7	UC	10600	11100	11800	10000	1.1
HWY 401-IC 9-OP	17.2	C	5500	6300	6300	4850	.8
TILBURY E LTS L 16-17	4.0	C	4650	5300	5300	4100	1.8
KENT/ESSEX CTY BDRY	1.0	IC	4750	5700	5500	4150	.6
TILBURY W LTS-CREEK BRIDGE	1.4	IC	4750	5700	5500	4150	
HWY 401 IC 8-W OF TILBURY	0.7	IC	5500	6600	6300	4800	.7
TILBURY N - ROCHESTER TWP BDY	11.6	IC	3100	3700	3550	2700	.8
OLD HWY 2-ESSEX RD 42	7.4	IC	3600	4300	4150	3150	.7
BELLE RIVER E LTS-DUCK CREEK BR	2.4	IC	1800	2150	2050	1550	4.4
BELLE RIVER	2.5						
BELLE RIVER W LTS							
W JCT ESSEX RD 2 - PUCE	5.3	IC	6100	7300	7000	5300	2.4
ESSEX RD 19	7.1	UC	6600	6900	7300	6200	1.2
WINDSOR E LTS	3.0	UC	8500	8900	9400	8000	2.3

LOCATION DESCRIPTION	DIST (KM)	PATT TYPE	1981 AADT	1981 SADT	1981 SAWDT	1981 WADT	1981 AP
***** HIGHWAY 2A *****							
HWY 401 CUT OFF-SCARBOROUGH							
HWY 2-E END HIGHLAND CR BR	2.2	UC	14500	15200	16100	13600	.4
***** HIGHWAY 3 *****							
NIAGARA RD 126-FORT ERIE							
PETIT RD C 4-5	3.3	CTR	13500	19000	18000	10800	2.1
RIDGE RD - FORT ERIE	6.2	T	7500	13800	13600	4650	.8
NIAGARA RD 116-GORHAM RD	1.1	T	5900	10900	10700	3650	3.8
NEFE RD - SHERKSTON RD	7.4	T	3750	6900	6800	2350	.9
NIAGARA RD 5-E JCT KILLAY RD	3.2	CTR	5350	7500	7100	4300	.5
HWY 140-PORT COLBORNE	4.4	CTR	4300	6100	5700	3450	1.7
NIAG RD 68-PORT COLBORNE-WELLAND RD	0.5	CTR	5700	8000	7600	4550	2.9
PORT COLBORNE-H 58	3.4						
PORT COLBORNE W LTS-TOWNLINE RD							
NIAGARA RD 30 - GOLF COURSE RD	4.6	CTR	5250	7400	7000	4200	1.2
NIAGARA RD 3-LONG BEACH RD	2.7	CTR	3300	4650	4400	2650	.3
NIAG RD 23/24-CHAMBERS CORS	6.5	CTR	3300	4650	4400	2650	2.0
NIAGARA/HALDIMAND-NORFOLK REG LINE	9.7	LT	4000	6400	6400	2850	2.3
DUNNVILLE - L5-6	10.1	LT	4000	6400	6400	2850	1.2
DUNNVILLE	3.2						
DUNNVILLE-ROBINSON RD							
HALD/NORF RD 17-DUNNVILLE	1.3	LT	5050	3000	3100	3600	.8
HALD/NORF RD 14	9.5	CTR	2350	3300	3150	1900	2.6
HIGHWAY 56	7.7	CTR	2350	3300	3150	1900	2.3
HALDIMAND (CAYUGA) - THORNBURN ST	7.4	CTR	3000	4250	4000	2400	1.0
HALDIMAND (CAYUGA)	.7						
HALDIMAND (CAYUGA) - OUSE ST							

LOCATION DESCRIPTION	DIST (KM)	PATT TYPE	1981 AADT	1981 SADT	1981 SAWDT	1981 WADT	1981 AR
HALDIMAND (CAYUGA) - OUSE ST							
HALDIMAND-NORFOLK RD 20	8.1	C	3500	4000	4000	3100	.8
NANTICOKE L 5-6-JARVIS	13.3	C	2800	3200	3200	2450	.7
NANTICOKE -HWY 6	1.6						
NANTICOKE L 3-JARVIS							
HALDIMAND-NORFOLK RD 5-COCKSHUTT RD	3.9	C	4200	4800	4800	3700	.7
NANTICOKE/SIMCOE E LTS - IRELAND RD	5.5	UC	5500	5800	6100	5200	1.1
SIMCOE - HWY 24	4.0						
SIMCOE W LTS-DELHI TWP LINE							
HALDIMAND-NORFOLK RD 25-NIXON RD	5.0	IC	6500	7800	7500	5700	.5
HALDIMAND-NORFOLK RD 46-PINE INN	7.2	IC	5100	6100	5900	4450	.5
DELHI S LTS-WILSON AVE	1.8	IC	8250	9900	9500	7200	1.1
DELHI	2.1						
DELHI-TALBOT RD							
E JCT HWY 59	0.6	IC	7950	9500	9100	6900	
HALDIMAND-NORFOLK RD 38-COURTLAND	10.1	IC	5300	6400	6100	4600	1.0
W JCT HWY 59	1.2	IC	6200	7400	7100	5400	2.2
SIMCOE ST - TO TILLSONBURG	3.8	IC	7000	8400	8100	6100	1.5
HALDIMAND-NORFOLK / OXFORD REG BDY	1.2	IC	2600	3100	3000	2250	1.8
HWY 19 - VIENNA ST - TILLSONBURG	1.6	IC	2600	3100	3000	2250	
W JCT HALD/NORF RD 52-JOHN POUND RD	1.6	C	2850	3250	3250	2500	3.0
TILLSONBURG W LTS-OXFORD/ELGIN BDY	1.6	C	3400	3900	3900	3000	.5
ELGIN RD 44 - EDEN RD	6.4	C	3400	3900	3900	3000	.1
MALAHIDE TWP RD-L 103-104	6.9	C	4750	5400	5400	4200	.7
AYLMER E LTS-ELK ST	7.2	C	6000	6800	6800	5300	1.3
AYLMER - HWY 73	2.3						
AYLMER W LTS L 80-81							
HWY 74-NEW SARUM	7.1	UC	6450	6800	7200	6100	1.4
TALBOT ST - 7180	5.1	UC	7000	7400	7800	6600	.5

HIGHWAY: 3

LOCATION DESCRIPTION	DIST (KM)	PATT TYPE	1981 AADT	1981 SADT	1981 SAWDT	1981 WADT	1981 AR
TALBOT ST - 7180							
CENTENNIAL AVE - ELGIN RD 28	1.2	IC	2300	2750	2650	2000	2.0
FIRST AVE IC	2.3	IC	1100	1300	1250	960	1.1
ELGIN RD 25 - WELLINGTON RD	3.6	IC	3800	4550	4350	3300	
HWY 4 - TALBOTVILLE ROYAL	3.7	IC	2000	2400	2300	1750	.4
ELGIN RD 19-FROME	6.3	IC	2500	3000	2900	2200	1.4
ELGIN RD 20-SHEDDEN	4.0	IC	2300	2750	2650	2000	.3
ELGIN RD 14-IONA	6.4	IC	2300	2750	2650	2000	1.3
HWY 76-EAGLE	19.8	IC	1500	1800	1750	1300	.8
ELGIN/KENT CTY BDY-DISTRICT 2/1 LN	13.6	IR	1350	1850	1600	1050	.6
HWY 21-MORPETH	16.8	IR	1350	1850	1600	1050	.8
HWY 51-EATONVILLE	4.5	CR	1600	2200	2000	1300	.8
BLENHEIM E LTS-REGENT ST	11.0	IR	2350	3200	2750	1800	.3
BLENHEIM - HWY 40	2.0						
BLENHEIM S LTS - C & O OH							
KENT RD 10-CEDAR SPRINGS	5.3	IC	4400	5300	5100	3850	1.1
KENT RD 6-CUVRY-BUXTON RD	10.0	IC	2300	2750	2650	2000	.8
KENT RD 5-STEVENSON RD	15.8	CTR	1100	1550	1450	880	.5
WHEATLEY E LTS L 216-217	16.0	T	1150	2100	2100	710	.6
WHEATLEY-CTY LINE	1.0						
WHEATLEY W LTS L 218-219							
LEAMINGTON E LTS	10.7	IC	5350	6400	6200	4650	1.2
LEAMINGTON-H 77/18	2.5						
LEAMINGTON W LTS-ARMSTRONG DR							
ESSEX RD 48	0.8	IC	10000	12000	11500	8700	1.7
ESSEX RD 31-TO RUSCOM	1.8	IC	9000	10800	10400	7800	1.9
ESSEX RD 18-EAST	4.6	IC	5950	7100	6800	5200	2.7
ESSEX RD 29-DIVISION RD	7.9	IC	4900	5900	5600	4250	.6
ESSEX RD 27-COTTAM	1.8	IC	6300	7600	7200	5500	2.4

LOCATION DESCRIPTION	DIST (KM)	PATT TYPE	1981 AADT	1981 SADT	1981 SAWDT	1981 WADT	1981 AR
ESSEX RD 27-COTTAM							
E JCT ESSEX RD 34	5.6	C	7500	3600	9600	6600	1.3
ESSEX RD 23	1.8	C	3400	3900	3900	3000	.9
ESSEX RD 19-TWP LINE	6.9	C	8450	9600	9600	7400	.7
W JCT ESSEX RD 34	2.8	C	7150	3200	8200	6300	.3
ESSEX RD 11-WALKER RD	5.0	C	8100	9200	9200	7100	1.0
HWY 401-IC 1-OP	2.2	IC	7100	9500	8200	6200	1.4
HWY 3B-HOWARD AVE	0.9	UC	14500	15200	16100	13600	.8
ESSEX RD 6-WINDSOR S LTS-CABANA RD	3.6	UC	11750	12300	13000	11000	2.1

***** HIGHWAY 4 *****

LOCATION DESCRIPTION	DIST (KM)	PATT TYPE	1981 AADT	1981 SADT	1981 SAWDT	1981 WADT	1981 AR
PORT STANLEY N LTS C 1-2							
ELGIN RD 27 - UNION	3.9	IC	4500	5400	5200	3900	1.2
ELGIN RD 45-TO JAFFA	3.4	IC	5850	7000	6700	5100	.8
ST THOMAS-WILSON AVE-CO X-ING	3.4	IC	8000	9600	9200	7000	.7
ST THOMAS W LTS - KETTLE CR BR	2.1	C	5200	5900	5900	4600	1.0
TALBOT ST - 7180	0.2	C	5100	5800	5800	4500	2.7
HWY 3 - TALBOTVILLE ROYAL	3.7	C	5800	6600	6600	5100	.1
ELGIN/MIDDLESEX CTY LINE	3.7	IC	7250	8700	8300	6300	.6
HWY 401-IC 19-OP	2.3	IC	9400	11300	10800	8200	.6
HWY 402 IC	4.6	IC	9100	10900	10500	7900	.9
LAMBETH S LTS L 68-69	1.2	IC	9100	10900	10500	7900	.8
W JCT HWY 2 - LAMBETH	0.8	IC	11750	14100	13500	10200	.3
LONDON-O/L HWY 2	17.0						
LONDON N LTS-NORTHCREST DR							
MIDDLESEX RD 28 - ARVA	2.0	C	9100	10400	10400	8000	.9
MIDDLESEX RD 16 - ILDERTON RD	5.6	IC	7450	3900	8600	6500	1.2
HWY 7 - ELGINFIELD	8.2	IC	6400	7700	7400	5600	.7

HIGHWAY: 4

LOCATION DESCRIPTION	DIST (KM)	PATT TYPE	1981 AADT	1981 SADT	1981 SAWDT	1981 WADT	1981 AR
HWY 7 - ELGINFIELD							
LUCAN S LTS C 4-5	4.0	C	6700	7600	7600	5900	1.3
LUCAN	2.0						
LUCAN N LTS L 3-4							
N JCT MIDDLESEX RD 22 - CLANDEBCYE	2.9	IC	4900	5900	5600	4250	2.3
MOORESVILLE TWP RD L 15-16	3.8	IC	5600	6700	6400	4850	.6
HURON RD 21	6.1	IC	5850	7000	6700	5100	1.2
EXETER S LTS-WATERLOO ST	5.8	C	7050	8000	8000	6200	1.3
EXETER-DIST 2/3	2.6						
EXETER N LTS-USBORNE TWP L 21							
HWY 84 - HENSALL	7.7	C	5150	5900	5900	4550	1.2
HENSALL N LTS	0.5	C	4600	5200	5200	4050	6.0
HURON RD 12-KIPPEN	3.5	C	4650	5300	5300	4100	1.0
CLINTON S LTS - BAYFIELD R BR	15.2	C	3350	3800	3800	2950	1.5
CLINTON - HWY 8	2.3						
CLINTON - ST JAMES ST							
HURON RD 8 - CLINTON N LTS	0.1	IC	2500	3000	2900	2200	
HURON RD 25-TWP LINE	14.8	IC	2500	3000	2900	2200	1.4
HURON RD 20-BELGRAVE	10.8	IC	2350	2800	2700	2050	2.3
HWY 86-WINGHAM S LTS	8.2	IC	2800	3350	3200	2450	1.6
WINGHAM	1.9						
WINGHAM N LTS-NORTH ST							
W JCT HURON/BRUCE CTY BDY	5.5	IC	2050	2450	2350	1800	1.2
E JCT CTY BDY-DIST 3/5 LN-BELMOR RD	1.8	IC	2050	2450	2350	1800	.7
TEESWATER S LTS C 5	4.7	IC	2050	2450	2350	1800	2.8
TEESWATER	2.1						
TEESWATER N LTS C 7							
W JCT HWY 9 - DURHAM RD	9.9	C	1700	1950	1950	1500	.5
E JCT HWY 9-WALKERTON S LTS	13.4	IC	2800	3350	3200	2450	1.0

LOCATION DESCRIPTION	DIST (KM)	PATT TYPE	1981 AADT	1981 SADT	1981 SAWDT	1981 WADT	1981 AR
WALKERTON - HWY 9	3.1						
WALKERTON E LTS L 31-32							
	0.8	SC	5400	5900	6300	4800	3.8
BRUCE RD 19-CHESLEY							
	7.5	SC	4400	4850	5100	3900	2.0
HANOVER W LTS-CNR OH							
HANOVER	2.6						
HANOVER E LTS L 11-12							
	4.1	IC	4050	4850	4650	3500	1.8
W JCT GREY RD 3							
	10.5	IC	3100	3700	3550	2700	1.3
DURHAM W LTS C 1-2							
DURHAM - HWY 6	2.7						
DURHAM E LTS C 1-2							
	22.9	CTR	1400	1950	1850	1100	1.6
FLESHERTON S LTS-RANGE 1-2 LINE							
FLESHERTON-HWY 10	2.1						
FLESHERTON N LTS							
	12.7	LT	2200	3500	3500	1550	.7
W JCT GREY RD 2							
	12.4	LT	1300	2050	2100	920	.7
HWY 24-GREY/SIMCOE CTY LINE							

HIGHWAY: 5

LOCATION DESCRIPTION	DIST (KM)	PATT TYPE	1981 AADT	1981 SADT	1981 SAWDT	1981 WADT	1981 AR
***** HIGHWAY # 5 *****							
PEEL RD 19-WINSTON CHURCHILL BLVD							
HWY 403 IC - MISSISSAUGA	1.5						
W JCT MISSISSAUGA - OAKVILLE LTS	0.6	SC	9350	10300	10800	8300	.5
HALTON RD 3-TRAFALGAR RD	2.9	SC	9350	10300	10800	8300	.8
HWY 25-PALERMO	7.4	SC	7500	8300	8700	6700	2.1
HALTON RD 22	2.1	SC	7800	8600	9000	6900	1.0
HALTON RD 1-GUELPH LINE RD	6.1	CTR	10500	14800	14000	8400	.7
END OF FOUR LANES	1.4	CTR	10500	14800	14000	8400	2.4
HALTON/HAM-WENT CTY LN-BURL LTS	2.1	CTR	10500	14800	14000	8400	2.0
FIRST ST - WATERDOWN	2.4	CTR	10500	14800	14000	8400	.7
HAM-WENT RD 54-WATERDOWN-HAMILTN ST	1.0	CTR	10500	14800	14000	8400	.5
HWY 6-CLAPPISON'S CORNERS	2.8	C	10500	12000	12000	9200	.7
W JCT HAM-WENT RD 5	3.1	C	9550	10900	10900	8400	3.1
HWY 8-PETER'S CORNERS	9.6	IC	5450	6500	6300	4750	2.0
HIGHWAY 52	0.2	IC	2600	3100	3000	2250	21.1
HAMILTON-WENTWORTH RD 3-LYNDEN RD	7.2	IC	2600	3100	3000	2250	1.0
HAMILTON-WENTWORTH/BRANT CTY LINE	5.1	IC	2150	2600	2450	1850	1.0
ST GEORGE E LTS	2.5	IC	2150	2600	2450	1850	
ST GEORGE W LTS	1.3	IC	2800	3350	3200	2450	2.3
N JCT HWY 24-HOWELL'S CORNERS	2.4	IC	1700	2050	1950	1500	
S JCT HWYS 24 & 99-OSBORNE CORNERS	3.5	IC	6600	7900	7600	5700	.6
HWY 2-PARIS	6.8	IC	2500	3000	2900	2200	1.9

LOCATION DESCRIPTION	DIST (KM)	PATT TYPE	1981 AADT	1981 SADT	1981 SAWDT	1981 WADT	1981 AR
***** HIGHWAY 6 *****							
HWY 24-NANTICOKE							
NANTICOKE-PORT DOVER-MILL RD	5.6	IC	3450	4150	3950	3000	1.1
PORT DOVER	2.0						
NANTICOKE - CLINTON ST							
NANTICOKE - ERIE ST	0.8	IC	5150	6200	5900	4500	.7
NANTICOKE-FORMER JARVIS LTS L 3	12.4	IC	2150	2600	2450	1850	2.0
JARVIS-DIST 2/4 LN	2.1						
NANTICOKE-FORMER JARVIS LTS L 5							
HALDIMAND-NORFOLK RD 9-HAGERSVILLE	8.0	IC	4500	5400	5200	3900	1.1
HAGERSVILLE	1.6						
HAGERSVILLE L 28-29							
CALEDONIA S LTS-HADDINGTON ST	12.7	C	7000	8000	8000	6200	.8
CALEDONIA-HWY 54	1.8						
CALEDONIA N LTS L 6-CNR X-ING							
HALD-NORF/HAM-WENT REG LINE	4.2	C	11200	12800	12800	9900	1.0
HAM-WENTWORTH RD 37-MOUNT HOPE	4.9	C	11200	12800	12800	9900	1.1
HAMILTON S LTS-ALDERLEA AVE	4.8	C	13750	15700	15700	12100	.9
HAMILTON-O/L 403	15.0						
E JCT HWY 403 IC							
OLD HWY 6-PLAINS RD WEST	0.8	C	26000	29600	29600	22900	.8
HWY 5-CLAPPISON'S CORNERS	2.2	C	24500	27900	27900	21600	3.7
HAM-WENTWORTH RD 21-MILLGROVE RD	3.9	C	14500	16500	16500	12800	1.6
HAM-WENTWORTH RD 36-CARLISLE RD	6.1	C	12000	13700	13700	10600	1.2
HIGHWAY 97	3.2	C	13250	15100	15100	11700	1.2
HAM-WENTWORTH/WELLINGTON BDRY LINE	5.3	C	9700	11100	11100	8500	1.5
WELLINGTON RD 36-MORRISTON	3.7	C	9700	11100	11100	8500	.7
E JCT HWY 401-IC 37	0.9	C	10500	12000	12000	9200	3.2
SEE OLAP HWY 401	4.3						
W JCT HWY 401 IC 36A-DIST 4/3LINE							

LOCATION DESCRIPTION	DIST (KM)	PATT TYPE	1981 AADT	1981 SADT	1981 SAWDT	1981 WADT	1981 AP
W JCT HWY 401 IC 36A-DIST 4/3LINE							
GUELPH S LTS-CLAIR RD	5.2	C	6400	7300	7300	5600	.4
GUELPH-KORTRIGHT RD	3.2	C	7000	8000	8000	6200	.5
GUELPH-COLLEGE AVE	1.8	C	9000	10300	10300	7900	1.2
HWY 24 & S JCT HWY 7-WELLINGTON ST	1.6	UC	14000	14700	15500	13200	1.0
GUELPH-WILLOW RD	1.8	UC	18000	13900	20000	16900	2.3
GUELPH - SPEEDVALE AVE	0.8	UC	14000	14700	15500	13200	1.2
N JCT HWY 7-WOODLAWN RD	1.1	C	10700	12200	12200	9400	1.9
URBAN GUELPH	2.6						
GUELPH N LTS L 1-2							
WELLINGTON RD 7 - ELORA RD	3.5	IC	9200	11000	10600	8000	1.4
WELLINGTON RD 38	2.3	IC	5800	7000	6700	5000	.6
FERGUS S LTS C 1-2	11.1	IC	7800	9400	9000	6800	.9
FERGUS	3.1						
FERGUS N LTS-NICHOL TWP RD L 19							
HWY 9 - ARTHUR S LTS	16.5	CR	4800	6600	6000	3900	.6
ARTHUR-CONESTOGA RIV BR	0.2	CR	5750	7900	7100	4650	7.1
ARTHUR	1.9						
ARTHUR N LTS-WELLS ST							
MOUNT FOREST S LTS-ARTHUR TWP L 2	21.7	CR	3200	4400	3950	2600	.9
MOUNT FOREST-HWY89	2.6						
WELL/GREY BDY-DIST 3/5 LN-MT FOR NL							
DURHAM S LTS-DOUGLAS ST	21.7	IR	3500	4800	4100	2700	1.5
DURHAM - HWY 4	2.3						
DURHAM N LTS L 24-WATER TOWER							
GREY RD 4 - DESBORO RD	29.3	IR	2400	3300	2800	1850	.9
CHATSWORTH S LTS L 5-DIV 2/3	0.8	IC	3550	4250	4100	3100	
MCNAB ST - CHATSWORTH	0.3	IC	3550	4250	4100	3100	2.6
CHATSWORTH	.5						
HWY 10-CHATSWORTH							

LOCATION DESCRIPTION	DIST (KM)	PATT TYPE	1981 AADT	1981 SADT	1981 SAWDT	1981 WADT	1981 AR
HWY 10-CHATSWORTH							
CHATSWORTH N LTS - MASSIE RD	0.3	CR	6150	8400	7600	5000	3.0
OWEN SOUND S LTS - FOURTH ST	11.0	CR	6150	8400	7600	5000	.6
OWEN SND- 10/21/26	3.8						
OWEN SOUND W LTS-9TH & ALPHA STS							
ENT TO GREY COUNTY MALL	0.6	IC	17500	21000	20100	15200	4.2
S JCT HWY 7C-SHALLOW LAKE RD	2.2	IC	10000	12000	11500	8700	1.5
W JCT HWY 21-GREY/BRUCE CTY LINE	11.1	IC	4100	4900	4700	3550	.7
N JCT HWY 7C-HEPWORTH	10.3	HT	1300	2700	2500	570	2.0
WIARTON S LTS-C 21-22	11.2	HT	3000	6200	5700	1300	1.2
WIARTON	1.1						
ASSUMED HWY-0.1KM N OF DIVISION ST							
BRUCE RD 9-COLPOY BAY RD	2.9	HT	3000	6200	5700	1300	.6
BRUCE RD 9A-FERNDALE	27.0	HT	1600	3350	3050	700	.9
LINDSAY TWP RD L 30-31-MILLER LAKE	20.3	HT	1100	2300	2100	480	.5
TOBERMORY TOLL BOOTH	26.0	HT	1900	3950	3650	840	.7
TOBERMORY FERRY DOCK	0.2	HT	225	470	430	100	
FERRY	45.0						
SOUTH BAYMOUTH FERRY DOCKS							
SEC HWY 542	12.9	T	700	1300	1250	430	2.1
MANITOWANING - MANITOWANING RD	17.0	LT	600	950	960	430	.8
SHEGUIANDAH - GREEN BAY RD	24.3	LT	750	1200	1200	530	1.2
LITTLE CURRENT S LTS L 21-22	8.9	LT	1200	1900	1900	850	.8
LITTLE CURRENT-540	1.7						
LITTLE CURRENT N LTS-N CHANNEL BR							
MANITOULIN / SUDBURY DIST BDRY	24.9	LT	2200	3500	3500	1550	.8
ESPANOLA S LTS - PARK ENT	20.5	LT	2200	3500	3500	1550	.7
ESPANOLA - WEST BAY PENAGE RD	1.9	IC	4850	5800	5600	4200	1.2
ESPANOLA	2.0						
ESPANOLA - TUDHOPE ST							

LOCATION DESCRIPTION	DIST (KM)	PATT TYPE	1981 AADT	1981 SADT	1981 SAWDT	1981 WADT	1981 AR
ESPANOLA - TUDHOPE ST							
	2.7	IC	5100	6100	5900	4450	1.8
HIGHWAY 17							
	***** OLD HIGHWAY 6			*****			
HWY 2-WOLFE ISLAND							
	0.2	C	4000	4550	4550	3500	
HWY 403 IC							
	C.8	C	4000	4550	4550	3500	
HWY 6-NORTHCLIFF AVE							
	***** HIGHWAY 7			*****			
HWYS 417 & 7 IC							
	4.0	CR	6300	8600	7800	5100	.4
OLD HWY 7-7133							
	6.9	CR	7250	9900	9000	5900	1.2
OTTAWA-CARLETON RD 3-DWYER HILL RD							
	3.7	IC	7950	9500	9100	6900	.9
OTTAWA-CARLETON/LANARK BDRY RD							
	7.6	IC	7950	9500	9100	6900	.7
HWYS 15 & 29-CARLETON PLACE							
	3.8	IC	5250	6300	6000	4550	2.3
HWY 7B-CARLETON PLACE							
	4.5	CR	5350	7300	6600	4350	1.9
LANARK RD 9 - CLAYTON RD							
	4.5	CR	5000	6900	6200	4050	1.0
LANARK RD 10 - LANARK RD							
	2.6	CR	7950	10900	9900	6400	.4
POINT 2.6 KM S OF LANARK RD 10							
	17.5	CR	8300	11400	10300	6700	.5
PERTH E LTS - LOTS 2 & 3							
	C.6	UC	10000	10500	11100	9400	
HWY 43-WILSON ST-PERTH-DIST 8/9							
	0.6	C	10000	11400	11400	8800	
LANARK RD 1-PERTH-BALDERSON RD							
	22.6	IR	3850	5300	4500	2950	.7
LANARK RD 5-MABERLEY							
	4.8	IR	3700	5100	4350	2850	.5
LANARK/FRONTENAC CTY BDRY							
	7.9	IR	3700	5100	4350	2850	.5
HIGHWAY 38							
	1.1	IR	3650	5000	4250	2800	2.0
SEC HWY 509-CLARENDON RD							
	25.9	IR	3100	4250	3650	2400	.4
POINT 11.5KM W OF OLDEN TWP RD 3							
	8.6	IR	3100	4250	3650	2400	.6
FRONTENAC/LENNOX-ADDINGTON BDRY							
	5.3	IR	3100	4250	3650	2400	.7
HWY 41-KALADAR							

LOCATION DESCRIPTION	DIST (KM)	PATT TYPE	1981 AADT	1981 SADT	1981 SAWDT	1981 WADT	1981 AR
HWY 41-KALADAR							
LENNOX-ADDINGTON/HASTINGS BDRY	11.9	IR	4000	5500	4700	3100	1.2
HWY 37-ACTINOLITE	9.8	IR	4000	5500	4700	3100	.8
E JCT HASTINGS RD 23-TO MADOC	10.5	IR	2700	3700	3150	2100	1.1
HIGHWAY 62	2.9	IR	2550	3500	3000	1950	2.2
MARMORA E LTS-MALONEY ST	15.9	IR	2300	3150	2700	1750	.5
MARMORA - HWY 14	1.4						
E END CROWE RIVER BR-DISTS 8/7 LINE							
MARMORA W LTS - CROWE LAKE RD	0.5	IR	3650	5000	4250	2800	1.5
HASTINGS/PETERBOROUGH CTY LINE	4.5	IR	3650	5000	4250	2800	.3
HAVELOCK E LTS C 8-9 - MARY ST	11.0	IR	3650	5000	4250	2800	.6
HAVELOCK - HWY 30	2.0						
HAVELOCK W LTS C 10							
NORWOOD E LTS	7.7	IR	4900	6700	5700	3750	.7
HWY 45-NORWOOD	1.3	IR	4900	6700	5700	3750	1.3
NORWOOD W LTS	0.8	IC	4800	5800	5500	4200	1.4
PETERBOROUGH RD 38-WESTWOOD SDRD	9.0	IC	4800	5800	5500	4200	1.0
OTONABEE TWP RD C 3-4	5.3	IC	5600	6700	6400	4850	.5
HWY 134-LANG-KEENE RD	4.3	IR	6750	9200	7900	5200	.9
9TH LINE - OTONABEE TWP	4.2	IC	9300	11200	10700	8100	1.5
10TH LINE - OTONABEE TWP	1.3	IC	9300	11200	10700	8100	
E JCT HWY 7B-PETERBOROUGH BYPASS	1.7	IC	12000	14400	13800	10400	2.3
RIDGE RD-ST PATRICK'S SCHOOL	2.9	CR	5500	7500	6800	4450	1.5
HWY 115-QUEENSWAY-PETERBOROUGH	3.2	CR	7500	10300	9300	6100	.6
S JCT HWY 28-SCOTT'S CORNERS	5.0	CR	4000	5500	4950	3250	2.1
N JCT HWY 28-FIVE MILE CORNERS	1.5	CR	5000	6900	6200	4050	.4
W JCT HWY 7B-FOWLER'S CORS	7.2	IC	5500	6600	6300	4800	1.2
OMEMEE E LTS L 8-9	8.7	IC	5300	6400	6100	4600	1.2
OMEMEE	2.7						
OMEMEE W LTS C/L L 4							

HIGHWAY: 7

LOCATION DESCRIPTION	DIST (KM)	PATT TYPE	1981 AADT	1981 SADT	1981 SAWDT	1981 WADT	1981 AP
OMEMEE W LTS C/L L 4							
REABORO-PEACE AVE L 10-11	6.2	IC	4500	5400	5200	3900	1.0
HIGHWAY 36	6.9	IC	4200	5000	4850	3650	1.1
E JCT HWY 35 & HWY 7B	1.4	CR	6000	8200	7400	4850	.3
VICTORIA RD 4	1.4	CR	5200	7100	6400	4200	3.0
W JCT HWY 35	4.0	IR	3000	4100	3500	2300	2.1
VICTORIA RD 6-OAKWOOD	8.7	CR	4850	6600	6000	3950	.5
HIGHWAY 46	6.0	CR	4200	5800	5200	3400	.4
VICTORIA/DURHAM BDY-DISTS 7/6 LINE	3.1	IR	3500	4800	4100	2700	.8
N JCT HWY 12	7.0	IR	3500	4800	4100	2700	.2
DURHAM RD 10 - SUNDERLAND	2.9	IR	5250	7200	6100	4050	.5
S JCT SUNDERLAND BY-PASS-ALBERT ST	1.2	IR	3350	4600	3900	2600	2.7
DURHAM RD 6-SAINTFIELD	8.0	IR	2900	3950	3400	2250	.5
HIGHWAY 47	5.9	IR	4500	6200	5300	3450	.7
DURHAM RD 8-PORT PERRY RD	4.2	IR	3850	5300	4500	2950	.8
HWY 7A - MANCHESTER	3.1	IR	4200	5800	4900	3250	2.5
DURHAM RD 26-THICKSON RD	10.1	IR	6300	8600	7400	4850	1.2
S JCT HWY 12-BROOKLIN-WHITBY	4.2	IR	4750	6500	5600	3650	1.2
DURHAM RD 1-BROUGHAM-PICKERING	12.5	IR	3200	4400	3750	2450	1.9
DURHAM/YORK REG BDRY-NORTH CURVE	7.1	IR	3650	5000	4250	2800	2.1
DURHAM/YORK REG BDRY-SOUTH CURVE	0.8	IR	3650	5000	4250	2800	.9
YORK RD 69	4.2	CTR	5850	8200	7800	4700	1.9
HWY 48-MARKHAM-MAIN ST	2.1	SC	14050	15500	16300	12500	2.5
MARKHAM - MCCOWAN RD C 6-7	1.9	UC	20000	21000	22200	18800	4.8
YORK RD 3-UNIONVILLE-KENNEDY RD	2.4	UC	20000	21000	22200	18800	2.5
HWY 404 IC UP-MARKHAM	4.9	UC	24000	25200	26600	22600	1.7
YORK RD 34-MARKHAM-BAYVIEW AVE	3.0	UC	27000	28400	30000	25400	.9
HWY 11 -MARKHAM - VAUGHAN LTS	1.9	UC	26000	27300	28900	24400	1.8
YORK RD 38-LANGSTAFF ROAD	2.1	SC	13750	15100	16000	12200	2.8

LOCATION DESCRIPTION	DIST (KM)	PATT TYPE	1981 AADT	1981 SADT	1981 SAWDT	1981 WADT	1981 AR
YORK RD 38-LANGSTAFF ROAD	2.1	SC	18500	20400	21500	16500	1.3
HWY 7B-VAUGHAN-BATHURST ST	2.1	SC	21000	23100	24400	18700	2.7
YORK RD 53-VAUGHAN-DUFFERIN ST	2.1	SC	24000	26400	27800	21400	3.2
YORK RD 6-VAUGHAN-KEELE ST	2.1	SC	31750	34900	36800	28300	2.2
YORK RD 55-VAUGHAN-JANE ST	1.1	SC	32750	36000	38000	29100	2.3
HWY 400 IC CP-VAUGHAN	3.8	SC	25500	29100	29600	22700	2.6
BRUCE ST - WOODBRIDGE	1.2	C	24000	27400	27400	21100	2.9
KIPLING AVE-WOODBRIDGE-VAUGHAN TWP	2.0	SC	24000	26400	27800	21400	3.8
HWY 27-VAUGHAN	2.3	SC	25000	27500	29000	22300	1.5
HWY 50-YORK/PEEL CTY LINE	5.0	SC	25350	27900	29400	22600	1.5
PEEL RD 7-BRAMPTON-AIRPORT RD	2.7	SC	24000	26400	27800	21400	2.5
BRAMALEA RD C 4-5 - BRAMPTON	1.3	UC	31000	32600	34400	29100	2.9
PEEL RD 4-BRAMPTON-DIXIE RD	1.5	UC	31500	33100	35000	29600	1.7
HWY 410-PEEL RD 21-HEART LAKE RD	0.4	UC	30000	31500	33300	28200	.2
BRAMPTON - RUTHERFORD RD							
BRAMPTON-S JCT 10	4.3						
WILLIAMS PKWY - BRAMPTON	1.2	SC	11950	13100	13900	10600	.4
N JCT HWYS 10 & 410-WESTERVELT CCRS	1.4	SC	10950	12000	12700	9700	.9
1ST LINE - MCLAUGLIN RD	4.2	SC	9300	10200	10800	8300	1.3
PEEL RD 1-BRAMPTON-STREETSVILLE RD	2.9	SC	13250	14600	15400	11800	1.1
PEEL/HALTON BDRY-HALTON HILLS LTS	0.5	SC	13250	14600	15400	11800	.4
HAL RD 19-HAL HILLS-W CHURCHILL BV	1.6	SC	14250	15700	16500	12700	.7
HALTON HILLS-HALL RD							
FORMER GEORGETOWN	5.2						
HALTON RD 32-HALTON HILLS	1.2	C	7500	8600	8600	6600	.9
S JCT HALTON RD 3-STEWARTOWN RD	4.0	C	10000	11400	11400	8800	1.4
N JCT HALTON RD 3-HALTON HILLS	6.0	C	5750	6600	6600	5100	1.4
HALTON HILLS (ACTON)-CHURCHILL RD							
HALTON HILLS-ACTON	2.0						
N JCT HWY 25-HALTON HILLS (ACTON)							

HIGHWAY: 7

LOCATION DESCRIPTION	DIST (KM)	PATT TYPE	1981 AADT	1981 SADT	1981 SAWDT	1981 WADT	1981 AR
N JCT HWY 25-HALTON HILLS (ACTON)							
HALTON/WELL CTY LN-CREWSON'S CORS	3.2	C	4050	4600	4600	3550	.4
TWP RD TO ROCKWOOD - LOT 4	5.8	C	4050	4600	4600	3550	1.2
WELLINGTON RD 27-ROCKWOOD	1.1	C	4050	4600	4600	3550	3.1
WELLINGTON RD 29-ERAMOSA RD	4.3	C	4750	5400	5400	4200	.8
ERAMOSA TWP RD	1.4	C	6350	7200	7200	5600	1.8
GUELPH E LTS L 6-7	1.9	C	6350	7200	7200	5600	.7
GUELPH	13.4						
GUELPH W LTS C 1-2 RD							
WELLINGTON/WATERLOO BDRY	3.2	SC	10500	11600	12200	9300	1.1
WATERLOO RD 17	6.5	SC	10500	11600	12200	9300	.6
KITCHENER-FREDERICK ST	3.7	UC	18750	19700	20800	17600	3.4
KITCHENER	1.3						
HWY 86 - CONESTOGA PKWY - OP							
FREDERICK ST U/P	0.3	UC	47500	49900	52700	44700	1.9
OTTAWA ST IC-KITCHENER	1.6	UC	47500	49900	52700	44700	.5
E JCT HWY 8 OP IC-KING ST	1.3	UC	39500	41500	43800	37100	1.2
COURTLAND AV IC OP	1.4	UC	29000	30500	32200	27300	1.3
HOMER WATSON BV-HIGHLAND RD	1.3	UC	25500	26800	28300	24000	.9
FISCHER RD IC-KITCHENER	2.4	C	14750	16800	16800	13000	.5
END OF FOUR LANES	1.4	IC	8500	10200	9800	7400	.7
WATERLOO RD 12 - PETERSBURG	5.5	IC	8500	10200	9800	7400	1.0
WATERLOO RD 51-NEW HAMBURG RD	5.0	IC	8050	9700	9300	7000	1.3
WATERLOO RD 5	1.3	IC	8350	10000	9600	7300	.3
E JCT WATERLOO RD 4 - BLEAMS RD	2.7	IC	9700	11600	11200	8400	.2
W JCT WATERLOO RD 4-HAYSVILLE RD	0.5	IC	8700	10400	10000	7600	.6
WATERLOO/PERTH BDRY	3.1	IC	8700	10400	10000	7600	1.2
HWY 59-SHAKESPEARE	8.2	IC	8700	10400	10000	7600	.9
STRATFORD E LTS L 41-42	8.5	IC	6200	9800	9400	7100	1.2

LOCATION DESCRIPTION	DIST (KM)	PATT TYPE	1981 AADT	1981 SADT	1981 SAWDT	1981 WADT	1981 AR
STRATFORD-HWY 19	7.3						
STRATFORD S LTS C 4-5							
PERTH RD 17-ST PAUL'S STA RD	4.2	IC	6300	7600	7200	5500	.7
PERTH RD 28-WILDWOOD PARK RD	4.8	IC	5650	6800	6500	4900	.6
S JCT HWY 19	3.0	IC	3900	4700	4500	3400	1.2
PERTH RD 25	6.4	IC	3950	4750	4550	3450	1.0
PERTH/MIDD BDY-DISTRICTS 3/2 LINE	6.0	IC	3400	4100	3900	2950	1.1
MIDDLESEX RD 50	1.5	IC	3400	4100	3900	2950	
HIGHWAY 23	8.8	IC	4300	5200	4950	3750	1.4
HWY 4-ELGINFIELD	1.2	IC	4850	5800	5600	4200	2.4
MIDDLESEX RD 19-AILSA CRAIG	15.3	IR	1600	2200	1850	1250	1.6
E JCT HWY 81	11.9	IR	1650	2250	1950	1250	1.0
W JCT HWY 81-PARKHILL-MAIN ST	2.1	CR	3050	4200	3800	2450	.9
MIDDLESEX/LAMBTON BDY-DISTS 2/1 LN	11.4	CR	1650	2250	2050	1350	1.3
N JCT HWY 79	1.9	CR	1650	2250	2050	1350	.9
HIGHWAY 22	16.3	IC	1100	1300	1250	960	.8
S JCT HWY 79	3.7	IC	1500	1800	1750	1300	
HIGHWAY 402 OP	7.4	IC	2750	3300	3150	2400	1.5
LAMBTON RD 8	4.0	IC	2750	3300	3150	2400	.5
HWY 21 - REECE'S CORNERS	9.3	IC	2850	3400	3300	2500	.5
WATERWORKS RD - SARNIA TWP RD L 3-4	11.1	IC	2850	3400	3300	2500	.9
AIRPORT RD	4.5	IC	4400	5300	5100	3850	1.1
BLACKWELL SIDE RD - LOTS 12 & 13	1.0	SC	7000	7700	8100	6200	3.1
HWY 40-MODELAND RD	2.3	UC	10000	10500	11100	9400	.8
ENTRANCE TO LAMBTON MALL	1.0	UC	4900	5100	5400	4600	3.4
SARNIA E LTS-MURPHY RD	0.9	UC	12000	12600	13300	11300	

LOCATION DESCRIPTION	DIST (KM)	PATT TYPE	1981 AADT	1981 SADT	1981 SAWDT	1981 WADT	1981 AR
***** HIGHWAY 7A *****							
HIGHWAY 115							
PETERBOROUGH/VICTORIA BDRY LINE	9.0	IR	2300	3150	2700	1750	1.5
S JCT HWY 35	8.9	IR	2300	3150	2700	1750	1.5
N JCT HWY 35	1.5	IR	4900	6700	5700	3750	.4
VICTORIA/DURHAM BDRY LINE	6.4	IR	2750	3750	3200	2100	1.2
N JCT DURHAM RD 57 - CAESAREA RD	7.9	IR	2750	3750	3200	2100	1.3
DISTRICTS 7/6 LINE	6.7	IR	3500	4800	4100	2700	2.0
DURHAM RD 7-SCUGOG RD	2.1	IR	3500	4800	4100	2700	2.2
PORT PERRY E LTS - WATER ST	1.8	IC	7450	8900	8600	6500	4.1
DURHAM RD 2-PORT PERRY-OSHAWA RD	0.5	IC	7650	9200	8800	6700	2.1
PORT PERRY W LTS-QUEEN ST	1.3	IR	5000	6900	5900	3850	3.4
HWYS 7 & 12-MANCHESTER	2.8	CR	5000	6900	6200	4050	1.0
***** HIGHWAY 7B *****							
CARLETON PLACE W LTS-RAMSAY TWP C 6							
HIGHWAY 7	1.3	LT	2250	3600	3600	1600	1.9

LOCATION DESCRIPTION	DIST (KM)	PATT TYPE	1981 AADT	1981 SADT	1981 SAWDT	1981 WADT	1981 AR
***** HWY 7B N OF PETERB *****							
PETERBOROUGH N LTS L 3-4	2.5	SC	9750	10700	11300	8700	.6
PETERBOROUGH RD 18-CHEMONG CORNERS	7.0	CR	3800	5200	4700	3100	1.1
W JCT HWY 7-FOWLER'S CORNERS							
***** HWY 7B&35B LINDSAY *****							
S JCT HWYS 7 & 35-LINDSAY BYPASS	1.3	IC	4800	5800	5500	4200	1.8
LINDSAY S LTS L 17-18							
***** HWY 7B THORNHILL *****							
HWY 11-VAUGHAN-THORNHILL	2.1	SC	8650	9500	10000	7700	.6
HWY 7-VAUGHAN-BATHURST ST							
***** OLD HWY 7 OTTAWA *****							
OTTAWA - LOVITT ST	0.7	UC	11000	11600	12200	10300	.7
HWYS 417 & 17 IC	2.7	UC	20000	21000	22200	18800	1.4
RICHMOND RD-BELLS CORNERS	4.7	UC	12000	12600	13300	11300	2.3
JCT 7171 - EAGLESON CORNERS							

LOCATION DESCRIPTION	DIST (KM)	PATT TYPE	1981 AADT	1981 SADT	1981 SAWDT	1981 WADT	1981 AP
***** OLD HWY 7 LANGSTAF *****							
YORK RD 34-MARKHAM-BAYVIEW AVE							
HWY 11-MARKHAM-BENSON AVE	2.1	SC	1850	2050	2150	1650	7.1
***** HIGHWAY 8 *****							
NIAGARA/HAMILTON-WENTWORTH REG BDRY							
STONEY CREEK-WINONA RD	1.6	IC	5800	7000	6700	5000	3.2
STONEY CREEK - DEWITT RD	5.2	IC	6500	7800	7500	5700	1.7
STONEY CREEK-MILLEN RD	0.9	UC	12000	12600	13300	11300	2.0
HAM-WENT RD 12-STONEY CREEK-KING ST	0.3	UC	16000	16800	17800	15000	2.9
STONEY CREEK FORMER LTS	2.0	UC	13500	14200	15000	12700	4.9
STONEY CR DUNDAS	20.3						
HEAD ST - DUNDAS							
HAM-WENTWORTH RD 4-BULLOCKS CORNERS	1.7	UC	9250	9700	10300	8700	2.6
HAM-WENT RD 39-TWP LN-CHRISTIES COR	3.9	C	4500	5100	5100	3950	1.9
HWY 5-PETER'S CORNERS	2.9	C	3200	3650	3650	2800	3.2
E JCT HWY 52	0.2	C	4750	5400	5400	4200	
W JCT HWY 52-ROCKTON	6.2	C	4750	5400	5400	4200	1.9
HAMILTON-WENTWORTH RD 1	7.0	C	6000	6800	6800	5300	1.3
HAMILTON-WENTWORTH/WATERLOO CTY BDY	1.8	C	6200	7100	7100	5500	1.0
CAMBRIDGE S LTS - BRANCHTON RD	1.3	C	6200	7100	7100	5500	1.0
WATERLOO RD 97 - CONCESSION ST	3.9	C	6900	7900	7900	6100	1.8
CAMBRIDGE DIST 3/4	9.0						
HIGHWAY 401 IC 35							
PIONEER TOWER RD - KITCHENER	1.6	C	35500	40500	40500	31200	1.1
WATERLOO RD 33-FREEPORT DR	1.3	C	35500	40500	40500	31200	2.0
FAIRWAY RD IC (WBL) KITCHENER	2.4	C	31000	35300	35300	27300	1.4
KITCHENER-WATERLOO EXPRESSWAY IC-UP	2.2	UC	39000	41000	43300	36700	.6

LOCATION DESCRIPTION	DIST (KM)	PATT TYPE	1981 AADT	1981 SADT	1981 SAWDT	1981 WADT	1981 AR
OLAP KWE [illegible] 7 + CL	46.7						
STRATFORD W LTS-O'LOANE AVE							
PERTH RD 12 - WARTBURG RD	6.1	IC	6300	7600	7200	5500	.7
MITCHELL E LTS-LOGAN TWP L 12-13	10.9	IC	4200	5000	4850	3650	.7
MITCHELL	3.0						
MITCHELL W LTS-LOGAN TWP L 19-20							
E JCT PERTH/HURON CTY BDRY - DUBLIN	6.7	IC	3450	4150	3950	3000	1.2
SEAFORTH E LTS-COLEMAN ST	10.0	IC	3450	4150	3950	3000	1.0
SEAFORTH	1.4						
SEAFORTH W LTS-ADAMS ST							
CLINTON E LTS-SMITH ST	12.3	IC	2800	3350	3200	2450	1.1
CLINTON - HWY 4	2.0						
CLINTON W LTS-MAITLAND ST							
GODERICH S LTS-GODER TWP L 105-106	16.6	IC	4250	5100	4900	3700	1.0

***** HIGHWAY 9 *****

LOCATION DESCRIPTION	DIST (KM)	PATT TYPE	1981 AADT	1981 SADT	1981 SAWDT	1981 WADT	1981 AR
HIGHWAY 11 - NEWMARKET							
YORK RD 38	2.3	C	11250	12800	12800	9900	2.3
HIGHWAY 400 IC	7.4	C	9400	10700	10700	8300	1.7
HWY 27-SCHOMBERG	7.0	C	6200	7100	7100	5500	1.7
SCHOMBERG RD L 20-21	0.6	C	7500	8600	8600	6600	4.9
YORK/PEEL/SIMCOE CTY LINE	7.4	LT	4200	6700	6700	3000	1.2
ADJALA/TECUMETH TWP BDY RD	5.0	LT	4200	6700	6700	3000	2.2
HIGHWAY 50	2.5	CR	3300	4500	4100	2650	1.7
PEEL/SIMCOE/DUFFERIN CTY LINE	7.4	CR	3300	4500	4100	2650	2.1
PEEL RD 7 & DUFF RD 16 - AIRPORT RD	1.6	CR	3300	4500	4100	2650	3.1
E JCT HWYS 10 & 24-ORANGEVILLE	9.3	CR	6200	8500	7700	5000	.9
W JCT HWYS 10 & 24-DIST 6/3 LINE	0.5	C	15000	17100	17100	13200	3.3

LOCATION DESCRIPTION	DIST (KM)	PATT TYPE	1981 AADT	1981 SADT	1981 SAWDT	1981 WADT	1981 AP
W JCT HWYS 10 & 24-DIST 6/3 LINE							
ORANGEVILLE-SHERBOURNE ST	0.3	C	12950	14800	14800	11400	5.6
URBAN ORANGEVILLE	2.5						
ORANGEVILLE W LTS-CPR X-ING L 2							
DUFFERIN RD 3 - FERGUS RD	2.4	IC	9250	11100	10600	8000	.7
E JCT HWY 25	10.9	IC	3550	4250	4100	3100	1.0
W JCT HWY 25-GRAND VALLEY	2.8	IC	3700	4450	4250	3200	2.1
E JCT DUFFERIN/WELLINGTON CTY LINE	6.6	CR	2350	3200	2900	1900	1.4
HWY 6-TO ARTHUR	11.9	CR	2350	3200	2900	1900	.9
HWY 23-TEVIOTDALE	18.3	CR	2500	3450	3100	2050	.5
HARRISTON E LTS - MINTO TWP L 88-89	10.7	CR	3450	4750	4300	2800	1.3
HARRISTON-HW 87/89	2.1						
HARRISTON W LTS-CNR X-ING L 4							
CLIFFORD E LTS - MINTO TWP L 61-62	9.1	CR	4250	5800	5300	3450	.6
CLIFFORD	1.6						
CLIFFORD W LTS L 57-58-DIST 3/5 LN							
WELLINGTON/HURON CTY BDRY	0.1	CR	3900	5300	4850	3150	
HURON/BRUCE CTY LINE	2.0	CR	2600	3550	3200	2100	.5
CARRICK TWP-MILDMAY S LTS L 26-27	10.1	CR	2600	3550	3200	2100	.7
MILDMAY	1.1						
MILDMAY N LTS							
E JCT HWY 4-WALKERTON	8.1	IC	3000	3600	3450	2600	.6
SEE OLAP HWY 4	13.4						
W JCT HWY 4							
HWY 21 & OLD HWY 9	26.6	IC	1350	1600	1550	1150	.7

LOCATION DESCRIPTION	DIST (KM)	PATT TYPE	1981 AADT	1981 SADT	1981 SAWDT	1981 WADT	1981 AR
***** OLD HWY 9 *****							
HWY 9 & HWY 21							
W JCT HWY 21 - KINCARDINE	0.9	IC	1500	1800	1750	1300	
***** HIGHWAY 10 *****							
BURNHAMTHORPE - MISSISSAUGA							
HWY 403 IC - MISSISSAUGA	1.1	UC	30000	31500	33300	28200	3.3
HWY 401-IC 42-OP	4.5	UC	23000	24200	25500	21600	2.4
BRAMPTON S LTS-STEELES AVE	5.6	UC	22500	23600	25000	21200	1.7
BRAMPTON&OLAP HWY7	6.3						
N JCT HWYS 7 & 410-WESTERVELT CCRNS							
5TH LINE RD - CALEDON	18.3	C	11350	12900	12900	10000	.9
POINT 0.8 KM S OF HWY 24	5.1	C	11500	13100	13100	10100	1.2
S JCT HWY 24-CALEDON-MAIN ST	0.8	C	9300	10600	10600	8200	.4
S JCT HWY 9 - CALEDON	9.3	IC	8500	10200	9800	7400	1.7
SEE OLAP HWY 9	.5						
N JCT HWY 9-PEEL/DUFF BDY-DIST 6/3							
FORMER HWY 10B-CEMETERY RD-FIRST ST	1.9	IR	6000	8200	7000	4600	1.7
DUFFERIN RD 7-HOCKLEY RD	1.4	CR	10900	14900	13500	8800	2.2
DUFFERIN RD 11-CROMBIE RD	9.3	CR	7200	9900	8900	5800	1.1
E JCT HWY 89-PRIMROSE	7.0	CR	5900	8100	7300	4800	.8
W JCT HWY 24-SHELBURNE E LTS	4.0		7850	9800	8100	6500	1.6
SHELBURNE - CONN LINK BEGINS	0.3	IR	8900	12200	10400	6900	1.0
SHELBURNE-W JCT 89	2.3						
SHELBURNE N LTS - BRIDGE - L 2-3							
DUFFERIN/GREY CTY LINE-SOUTH	15.4	IR	3150	4300	3700	2450	.7
GREY RD 9-DUFF RD 23-DIST 3/5 LINE	2.0	IR	3150	4300	3700	2450	
FLESHERTON S LTS	16.0	IR	3150	4300	3700	2450	.8

LOCATION DESCRIPTION	DIST (KM)	PATT TYPE	1981 AADT	1981 SADT	1981 SAWDT	1981 WADT	1981 AR
FLESHERTON S LTS							
FLESHERTON-CAMPBELL ST	0.4	IR	3150	4300	3700	2450	
FLESHERTON - HWY 4	.5						
FLESHERTON - MARGARET ST							
FLESHERTON N LTS - L 146-147	0.4	IR	3000	4100	3500	2300	
MARKDALE S LTS L 104-105	8.4	IR	3000	4100	3500	2300	1.0
MARKDALE	1.5						
MARKDALE N LTS L 97-98							
CHATSWORTH S LTS - LOTS 2-3	23.8	IR	2650	3650	3100	2050	1.0
HWY 6 - CHATSWORTH - GARAFRAXA ST	1.0	IR	2650	3650	3100	2050	2.1
***** HIGHWAY 11 *****							
METRO TORONTO LTS - STEELES AVE							
HWY 7B-VAUGHAN-THORNHILL	2.2	UC	24500	25700	27200	23000	4.0
HWY 7-RICHMOND HILL S LTS	2.0	UC	22000	23100	24400	20700	2.7
RICHMOND HILL-MAJOR MCKENZIE DR	4.2	UC	21500	22600	23900	20200	1.5
URBAN RICHMN HILL	2.1						
RICHMOND HILL - ELGIN MILLS RD							
YORK RD 11-RICHMOND HILL-OAK RIDGES	6.3	SC	16300	17900	18900	14500	1.1
AURORA-CNR SUBWAY	4.2	SC	18700	20600	21700	16600	1.8
AURORA	3.4						
AURORA L 83-84-PROC PLANT							
YORK RD 5-NEWMARKET-EAGLE ST	3.8	SC	18150	20000	21100	16200	1.3
HWY 9-YORK RD 31-NEWMARKET-DAVIS DR	1.1	SC	18500	20400	21500	16500	3.8
S JCT YORK RD 83 TO HOLLAND LANDING	3.1	IC	17000	20400	19600	14800	1.7
N JCT YORK RD 83 - GRAHAM RD	3.7	C	9850	11200	11200	8700	1.0
YORK/SIMCOE BDY-DISTRICTS 6/5 LINE	2.3	IC	13150	15800	15100	11400	1.6
BRADFORD CONNECTING LINK BEGINS	0.4	IC	13150	15800	15100	11400	

LOCATION DESCRIPTION	DIST (KM)	PATT TYPE	1981 AADT	1981 SADT	1981 SAWDT	1981 WADT	1981 AR
BRADFORD - HWY 88	2.6						
BRADFORD N LTS - L 7-8							
HWY 89-COOKSTOWN RD	9.8	UC	5150	5400	5700	4850	.9
SIMCOE RD 16-CHURCHILL-LEFROY RD	4.3	UC	4250	4450	4700	4000	.7
GLENWOOD RD C 9-10 - STROUD	8.2	UC	3850	4050	4250	3600	1.4
SIMCOE RD 24-BIG BAY POINT RD	4.8	IC	6150	7400	7100	5400	1.1
BARRIE S LTS-CNR X-ING L 1	2.6	IC	8750	10500	10100	7600	1.7
BARRIE-S JCT HWY27	7.3						
BARRIE N LTS-STEEL ST							
HWY 93 & HWY 400 EXTENSION IC	3.1	IC	2650	3200	3050	2300	.3
GILCHRIST RD-GUTHRIE-ORO TWP C 4	6.1	IR	18000	24700	21100	13900	.4
SIMCOE RD 20-TO HAWKESTONE CORNERS	10.3	IR	12600	17300	14700	9700	.7
S JCT HWY 11B (SB) IC-UP	8.2	IR	12500	17100	14600	9600	.4
S JCT HWY 12 IC-UP	1.6	IR	10800	14800	12600	8300	.3
N JCT HWY 12/12B IC - COLDWATER RD	2.4	IR	12000	16400	14000	9200	1.0
SIMCOE RD 18 - WEST ST IC - ORILLIA	2.1	IR	10600	14500	12400	8200	.4
N JCT HWY 11B IC-ORILLIA N LTS	2.0	IR	12100	16600	14200	9300	.8
CUMBERLAND BEACH	8.1	LR	15000	26900	20400	9500	.9
S JCT HWY 169-WASHAGO	6.3	LR	15000	26900	20400	9500	.4
SIM/MUSK BDRY-SEVERN R BR-DIST 5/11	2.6	LR	11800	21100	16000	7400	.7
N JCT HWY 169 - MUSKOKA RD 41	15.9	LR	11800	21100	16000	7400	.8
N JCT MUSKOKA RD 41-GRAVENHURST	5.1	LR	8100	14500	11000	5100	.6
REAY RD	2.3	R	12400	23900	18200	6300	.5
HIGHWAY 118 IC	4.5	R	12200	23500	17900	6200	.2
OLD HWY 11-MUSKOKA RD 37	1.7	R	9300	17900	13700	4750	.5
OLD HWY 11-MUSKOKA RD 42	6.0	LR	6900	12400	9400	4350	.9
HWY 117 IC - CEDAR LANE-BRACEBRIDGE	2.9	IR	11100	15200	13000	8500	.7
HWY 141-MUSKOKA RD 10-HUNTSVILLE	14.5	IR	7450	10200	8700	5700	.5

HIGHWAY: 11

LOCATION DESCRIPTION	DIST (KM)	PATT TYPE	1981 AADT	1981 SADT	1981 SAWDT	1981 WADT	1981 AP
HWY 141-MUSKOKA RD 10-HUNTSVILLE							
S JCT MUSKOKA RD 3 IC - HUNTSVILLE	12.3	IR	9150	12500	10700	7000	.6
MUSKOKA RD 2 IC - RAVENSCLIFFE RD	2.3	IR	8150	11200	9500	6300	.6
HWY 60-HUNTSVILLE	1.7	IR	7150	9800	8400	5500	
N JCT MUSKOKA RD 3-HUNTSVILLE	3.6	IR	6000	8200	7000	4600	1.1
MUSKOKA/PARRY SOUND LINE-HUNTSVILLE	9.0	IR	6600	9000	7700	5100	1.0
N JCT OLD HWY 11 & HWY 592-NOVAR	0.5	IR	6600	9000	7700	5100	.8
S JCT SEC HWY 518-KEARNEY RD	10.0	IR	5900	8100	6900	4550	.4
N JCT SEC HWY 518-SPRUCEDALE RD	2.1	IR	5900	8100	6900	4550	.9
N JCT SEC HWY 592	1.7	IR	5900	8100	6900	4550	.5
SEC HWY 520 - BURKS FALLS	7.4	IR	5600	7700	6600	4300	.8
OLD HWY 11 (7162) - ONTARIO ST	3.5	IT	4100	6000	5600	3050	1.1
HWY 124-DISTRICTS 11/13 LINE	15.5	IT	5450	8000	7500	4050	.6
SUNDRIDGE W LTS - LOTS 20/21	1.3	IT	5850	8500	8000	4350	.7
SUNDRIDGE - UNION ST	2.1	IT	5850	8500	8000	4350	1.1
SOUTH RIVER S LTS - C 1-2	6.6	CR	4650	6400	5800	3750	1.0
SOUTH RIVER N LTS - C 3-4	2.1	CR	4650	6400	5800	3750	2.0
SEC HWY 522-TROUT CREEK	15.8	CR	4650	6400	5800	3750	.7
S JCT POWASSAN CUT-OFF	9.7	IR	5500	7500	6400	4250	.8
SEC HWY 534-POWASSAN	1.9	IR	4700	6400	5500	3600	.9
N JCT POWASSAN CUT-OFF C 14-15	2.6	IC	5750	6900	6600	5000	.4
SEC HWY 654-TO WISAWASA	10.9	IC	5800	7000	6700	5000	.4
CALLANDER BYPASS	1.6	IC	7750	9300	8900	6700	2.4
HWY 94-CALLANDER	1.6	IC	7500	9000	8600	6500	.9
N JCT CALLANDER BYPASS	1.9	IC	7400	8900	8500	6400	1.2
S JCT HWY 11B-PARRY SND/NIPISS LINE	3.3	C	12400	14100	14100	10900	1.1
S JCT HWY 17-NORTH BAY-MATTAWA RD	6.1	C	12000	13700	13700	10600	1.1
NORTH BAY-SEYMOUR ST	0.6	UC	18000	18900	20000	16900	2.8
HWY 17B-NORTH BAY-FISHER ST	0.5	UC	18500	19400	20500	17400	1.5

LOCATION DESCRIPTION	DIST (KM)	PATT TYPE	1981 AADT	1981 SADT	1981 SAWDT	1981 WADT	1981 AR
HWY 17B-NORTH BAY-FISHER ST							
HWY 63-NORTH BAY-CASSELS ST	0.8	UC	19500	20500	21600	18300	1.1
NORTH BAY-O'BRIEN ST	1.6	C	17500	20000	20000	15400	1.6
N JCT HWYS 17 & 11B-ALGONQUIN AVE	0.7	C	14150	16100	16100	12500	3.9
NORTH BAY-AIRPORT RD	0.5	UC	18800	19700	20900	17700	7.9
NORTH BAY-CEDAR HEIGHTS RD	1.6	UC	9850	10300	10900	9300	3.0
NORTH BAY-COOK'S MILLS C 3-4-ROY DR	6.5	IC	5000	6000	5800	4350	1.6
NORTH BAY N LTS	4.8	C	5000	5700	5700	4400	.6
POINT 39.3 KM N OF COOK'S MILLS	34.5	CR	2700	3700	3350	2200	1.5
HWY 64-TO MARTEN RIVER	9.3	IC	2700	3250	3100	2350	.9
FORMER N LTS TEMAGAMI-FIRST AVE	39.2	CR	2550	3500	3150	2050	1.6
NIPISSING/TIMISKAMING DIST BDRY	14.0	CR	4750	6500	5900	3850	.7
LATCHFORD S LTS - DIST 13/14 LINE	18.0	CR	2950	4050	3650	2400	1.0
LATCHFORD N LTS	4.2	IC	3100	3700	3550	2700	1.7
S JCT HWY 11B-TRI-TOWN BYPASS	4.5	IC	3100	3700	3550	2700	.4
SEC HWY 558-TO HAILEYBURY	9.5	IC	3200	3850	3700	2800	.5
HWY 65 IC-OP	6.7	IC	3300	3950	3800	2850	.5
N JCT HWY 11B - TRI-TOWN BYPASS	2.8	IC	3750	4500	4300	3250	1.3
ROWLAND ROAD	1.2	IC	8000	9600	9200	7000	3.7
SEC HWY 569-TO HILLIARDTON RD	10.7	IC	3000	3600	3450	2600	1.6
SEC HWY 562-TO THORNLOE	5.9	IC	3250	3900	3750	2850	1.0
SEC HWY 571-EARLTON BYPASS	8.9	IC	3750	4500	4300	3250	1.0
SEC HWYS 569 & 624	8.7	IC	3200	3850	3700	2800	1.5
SEC HWY 560-ENGLEHART W LTS	6.2	IC	3300	3950	3800	2850	2.3
SEC HWY 573-TO CHARLTON	18.5	IC	2400	2900	2750	2100	1.2
HIGHWAY 112	0.7	IC	2400	2900	2750	2100	
HWY 66 - MATACHEWAN RD	19.0	LT	1800	2850	2900	1300	.9
SEC HWY 568	1.0	LT	2500	4000	4000	1800	3.3
SEC HWY 570-TO SESEKINIKA LK	14.0	LT	2500	4000	4000	1800	1.2

LOCATION DESCRIPTION	DIST (KM)	PATT TYPE	1981 AADT	1981 SADT	1981 SAWDT	1981 WADT	1981 AR
SEC HWY 570-TO SESEKINIKA LK							
	7.4	IT	2150	3150	2950	1600	.9
TIMISKAMING/COCHRANE DISTRICT LINE							
	20.4	IT	2150	3150	2950	1600	.7
SEC HWY 572-HOLTYRE RD							
	14.8	IC	2600	3100	3000	2250	.7
E JCT HWY 101-MATHESON-FOURTH AVE							
	6.6	IC	3000	3600	3450	2600	1.0
W JCT HWY 101-DISTRICTS 14/16 LINE							
	14.3	IC	1350	1600	1550	1150	.1
S JCT SEC HWY 577-SHILLINGTON RD							
	0.3	IC	1300	1550	1500	1150	
N JCT SEC HWY 577-MONTEITH RD							
	9.8	IC	1300	1550	1500	1150	.6
S JCT HWY 67							
	2.6	IC	2450	2950	2800	2150	.4
N JCT HWY 67-PORQUIS JCT							
	6.9	IC	1350	1600	1550	1150	.6
SEC HWY 578-NELLIE LAKE RD							
	17.9	IC	1600	1900	1850	1400	.6
ST JOHN TWP L 10-WICKLOW R BR-SOUTH							
	21.7	IC	2600	3100	3000	2250	.8
SEC HWY 579-COCHRANE-THIRD AVE							
	9.5	IC	1800	2150	2050	1550	1.3
SEC HWY 636							
	19.1	IC	1500	1800	1750	1300	1.1
SEC HWY 655							
	27.1	IC	1500	1800	1750	1300	1.1
SEC HWY 634-SMOOTH ROCK FALLS							
	1.8	IC	1650	2000	1900	1450	3.7
SM ROCK FORMER W LTS MATT R BR							
	29.9	IC	1650	2000	1900	1450	1.5
FAUQUIER-GROUNDHOG RIVER BRIDGE							
	9.7	IC	2500	3000	2900	2200	1.2
SEC HWY 581-MOONBEAM							
	14.3	IC	3200	3850	3700	2800	.8
KAPUSKASING E LTS L 9-10							
KAPUSKASING	10.9						
KAP W LTS-O'BRIEN/OWENS TWP BDRY							
	31.4	IC	1750	2100	2000	1500	1.2
OPASATIKA P O							
	31.1	IC	1650	2000	1900	1450	.9
MATTICE - MISSINAIBI R BR							
	10.4	IC	1650	2000	1900	1450	2.1
DEVITT TWP L 19-VAL COTE-P OFFICE							
	17.2	IC	1700	2050	1950	1500	1.8
MATTAWISHKWIA RIVER BR							
	1.3	IC	3450	4150	3950	3000	2.4
E JCT SEC HWY 583-HEARST							
	0.6	UC	5200	5500	5800	4900	4.4
HEARST-SIXTH ST							
URBAN HEARST	1.8						
KENDAL/WAY TWP BDRY-HEARST							

LOCATION DESCRIPTION	DIST (KM)	PATT TYPE	1981 AADT	1981 SADT	1981 SAWDT	1981 WADT	1981 AR
KENDAL/WAY TWP BDRY-HEARST							
	33.2	IC	1350	1600	1550	1150	1.2
SEC HWY 663-TO CALSTOCK STA							
	28.8	CTR	1000	1400	1350	800	1.0
SEC HWY 631-TO HORNEPAYNE							
	60.2	LT	750	1200	1200	530	1.3
COCHRANE/T BAY DIST BDRY-DIST 16/19							
	72.9	LT	750	1200	1200	530	1.3
SEC HWY 625-TO CARAMAT							
	16.3	LT	800	1250	1300	570	2.7
LONGLAC-KENOGAMISIS RIVER BR-CNR CH							
	29.4	UC	1400	1450	1550	1300	1.9
MACLEOD PROVINCIAL PARK RD							
	3.1	C	2050	2350	2350	1800	.4
SEC HWY 584-TO GERALDTON							
	45.5	IC	800	960	920	700	1.9
JELLICOE-TRANSPORT SERVICE							
	9.5	IC	900	1100	1050	780	1.3
TERTIARY RD 801 TO AUDEN							
	23.5	IC	900	1100	1050	780	.9
SEC HWY 580-LEITCH RD							
	33.6	IC	1200	1450	1400	1050	.8
ORIENT BAY-CNR STATION							
	46.1	IC	1200	1450	1400	1050	1.1
E JCT HWY 17							
T. FOX COURAGE HWY	99.9						
E JCT HWY 17-NIPIGON							
	1.0	LT	3100	4950	4950	2200	1.8
E JCT NIPIGON RD							
	2.1	LT	2650	4200	4250	1900	
W JCT NIPIGON RD							
	1.1	IC	6250	7500	7200	5400	.8
SEC HWY 585-CAMERON FALLS RD							
	8.5	IC	5500	6600	6300	4800	.8
SEC HWY 628-RED ROCK RD							
	16.1	LT	3250	5200	5200	2300	1.1
E JCT SEC HWY 582-HURKETT RD							
	4.5	LT	3250	5200	5200	2300	.6
W JCT SEC HWY 582							
	13.2	IC	4200	5000	4850	3650	.9
OUIMET-CPR CH BR							
	24.8	LT	3800	6000	6100	2700	.6
SEC HWY 587-PASS LAKE RD							
	15.6	LT	3600	5700	5800	2550	1.4
LAKESHORE DR							
	15.1	LT	3850	6100	6200	2750	.9
SEC HWY 527-SPRUCE RIVER RD							
	3.9	LT	6000	9500	9600	4250	1.1
HWYS 11B/17B-HODDER AVE-THUNDER BAY							
	4.0	LT	5750	9100	9200	4100	1.2
THUNDER BAY-BALSAM AVE							
	2.4	IC	10000	12000	11500	8700	1.6
E JCT HWY 102-RED RIVER ROAD							
	1.3	C	12250	14000	14000	10800	2.8
THUNDER BAY - JOHN ST							

HIGHWAY: 11

LOCATION DESCRIPTION	DIST (KM)	PATT TYPE	1981 AADT	1981 SADT	1981 SAWDT	1981 WADT	1981 AR
THUNDER BAY - JOHN ST							
THUNDER BAY - OLIVER ST	3.2	C	11400	13000	13000	10000	1.1
HWY 61/11B/17B	4.8	C	13000	14800	14800	11400	1.3
THUNDER BAY	.6						
START OF ASSUMPTION							
20 TH SIDEROAD	4.1	IC	8650	10400	9900	7500	.6
THUNDER BAY W LTS - C P R O'HEAD	1.9	IC	7100	8500	8200	6200	1.0
HIGHWAY 130	1.9	CTR	6500	9200	8600	5200	2.7
SEC HWY 588 - STANLEY RD	11.6	CTR	4550	6400	6100	3650	1.1
FORMER SEC HWY 590 - OLIVER RD	4.5	CTR	4150	5900	5500	3300	1.2
SEC HWY 590 - HYMERS RD	1.8	CTR	4200	5900	5600	3350	2.2
W JCT HWY 102 - SISTONEN'S CORNS	15.9	CTR	2850	4000	3800	2300	1.0
HWY 17-SHABAQUA CORNERS	21.4	LT	3500	5600	5600	2500	1.2
SEC HWY 586 - SHELTER BAY RD	21.0	LT	1300	2050	2100	920	1.1
POINT 9.3 KM W OF HWY 586	9.3	LT	1200	1900	1900	850	1.2
KASHABOWIE R BR	12.6	LT	1200	1900	1900	850	1.1
THUNDER BAY/RAINY RIVER BDRY	43.7	LT	600	950	960	430	1.7
SEC HWY 633 - KAWENE RD	22.8	LT	600	950	960	430	3.2
SEC HWY 623 - SAPAWE RD	6.8	LT	850	1350	1350	600	1.9
HWY 11B - ATIKOKAN	21.5	LT	1150	1850	1850	820	1.9
DISTRICTS 19/20 LINE-SEINE R BR	54.1	LT	700	1100	1100	500	1.4
SEC HWY 502 - MANITOU RD	62.1	LT	700	1100	1100	500	1.1
WINDY POINT BRIDGE	10.8	LT	1300	2050	2100	920	1.2
RAINY LAKE - FIVE MILE DOCK RD	12.2	LT	1550	2450	2500	1100	1.6
FORT FRANCES E LTS - SCHOOL RD	3.4	IC	3050	3650	3500	2650	1.8
FT FRANCES-HWY 71	8.7						
FT FRANCES W LTS - BOUNDARY RD							
E JCT SEC HWY 611	5.2	IC	3550	4250	4100	3100	1.8
W JCT SEC HWY 611	2.1	CTR	2500	3550	3350	2000	1.6

LOCATION DESCRIPTION	DIST (KM)	PATT TYPE	1981 AADT	1981 SADT	1981 SAWDT	1981 WADT	1981 AR
W JCT SEC HWY 611							
	9.9	CTR	2500	3550	3350	2000	1.1
SEC HWY 613 - DEVLIN							
	12.6	CTR	1950	2750	2600	1550	1.2
W JCT HWY 602-EMO							
	6.3	CTR	2250	3150	3000	1800	1.4
W JCT HWY 71							
	19.0	IC	1050	1250	1200	910	1.6
SEC HWY 617 - STRATTON							
	11.9	IC	750	900	860	650	.6
SEC HWY 619 - PINEWOOD							
	9.6	IC	750	900	860	650	2.3
SEC HWY 621 - SLEEMAN							
	6.6	IC	925	1100	1050	800	1.8
WORTHINGTON/ATWOOD TWP LINE							
	2.1	IC	1200	1450	1400	1050	
RAINY RIVER E LTS L 11-12							
RAINY RIVER	1.9						
RAINY RIVER-EIGHTH STREET							
	1.0	IT	900	1300	1250	670	3.0
SEC HWY 600							
	0.3	IT	550	800	750	410	
RAINY RIVER-INTERNATIONAL BRIDGE							
***** HWY 11B-ORILLIA *****							
S JCT HWY 11 IC-ORILLIA BYPASS							
	1.0	UC	6800	7100	7500	6400	.4
ORILLIA S LTS - C 2-3							
ORILLIA - HWY 12	7.1						
ORILLIA - SUNDIAL DR							
	0.6	IC	3000	3600	3450	2600	
N JCT HWY 11 - ORILLIA N LTS							

LOCATION DESCRIPTION	DIST (KM)	PATT TYPE	1981 AADT	1981 SADT	1981 SAWDT	1981 WADT	1981 AR
***** HWY 11B- TRI-TCWN *****							
S JCT HWY 11-TRI-TOWN BYPASS							
	5.6	CTR	1450	2050	1950	1150	1.7
COBALT W LTS-N JCT W COBALT RD							
COBALT	2.4						
COBALT E LTS-ONR OVERHEAD							
	3.9	IC	2750	3300	3150	2400	2.8
SEC HWY 567-SILVER CENTRE RD							
	2.1	CTR	3000	4250	4000	2400	
HAILEYBURY-LITTLE STREET							
HAILEYBURY-HWY 558	2.9						
HAILEYBURY-BURKE TWP RD - L 11-12							
	4.7	IC	4550	5500	5200	3950	2.4
HAILEYBURY-NEW LISKEARD LTS							
NEW LISKEARD-HW 65	2.9						
NEW LISKEARC-KENDALL ST							
	0.8	IC	6000	7200	6900	5200	
N JCT HWY 65 - NEW LISKEARD N LTS							
	1.0	IC	6000	7200	6900	5200	1.8
N JCT HWY 11 - TRI-TOWN BYPASS							
***** HWY 11B-ATIKCKAN *****							
HIGHWAY 11							
	3.6	IC	1550	1850	1800	1350	.5
SEC HWY 622-ATIKOKAN							
	0.1	IC	1550	1850	1800	1350	17.7
ZUKES - ATIKOKAN							

LOCATION DESCRIPTION	DIST (KM)	PATT TYPE	1981 AADT	1981 SADT	1981 SAWDT	1981 WADT	1981 AR
***** CLD HWY 11-NCVAR *****							
S JCT HWY 11							
	1.0	CTR	300	420	400	240	18.3
N JCT HWY 11							
***** CLD HWY 11-BUR FAL *****							
SEC HWY 520 - BURK'S FALLS							
	1.3	LT	1400	2250	2250	990	
HWY 11 - BURK'S FALLS BYPASS							
***** HIGHWAY 12 *****							
DURHAM RD 28-WHITBY							
	6.8	CR	5650	7700	7000	4600	1.4
S JCT HWY 7-BROOKLIN							
SEE OLAP HWY 7	39.4						
N JCT HWY 7							
	10.0	IR	3950	5400	4600	3050	.4
S JCT HWY 48-BEAVERTON BYPASS							
	6.1	LR	5300	9500	7200	3350	.8
DURHAM RD 15-C 4-5							
	4.2	LR	4600	8200	6300	2900	.7
DURHAM RD 23-BEAVERTON RD							
	2.6	LR	5050	9000	6900	3200	.6
N JCT HWY 48-GAMEBRIDGE							
	0.5	LR	4500	8100	6100	2850	3.7
DURHAM RD 50-GAMEBRIDGE							
	0.5	LR	3500	6300	4750	2200	3.1
SIMCOE CTY/DURHAM REG BDRY							
	1.1	LR	3500	6300	4750	2200	
SIMCOE RD 51-GAMEBRIDGE							
	8.2	LR	4900	8800	6700	3100	1.0
HIGHWAY 169							
	14.8	LR	4000	7200	5400	2500	.9
SIMCOE RD 44-ATHERLY-RAMA RD							
	0.5	CTR	11500	16200	15300	9200	2.4
DISTRICT 6/5 BDRY-W END OF TRENT BR							
	1.4	CTR	10600	14900	14100	8500	.2
S JCT HWY 12B-ORILLIA-ATHERLY RD							
	2.3	CR	6050	9300	7500	4900	1.4
ORILLIA-WEST ST							
	1.3	IC	8050	9700	9300	7000	1.3
HWY 11B-ORILLIA-MEMORIAL AVE							
	1.6	IC	6050	7300	7000	5300	1.7
S JCT HWY 11-ORILLIA BYPASS							
SEE OLAP HWY 11	2.4						
N JCT HWYS 11/12B-COLDWATER RD							

HIGHWAY: 12

LOCATION DESCRIPTION	DIST (KM)	PATT TYPE	1981 AADT	1981 SADT	1981 SAWDT	1981 WADT	1981 AR
N JCT HWYS 11/12B-COLDWATER RD							
ORILLIA TWP RD C 1-2	3.2	IC	7600	9100	8700	6600	.8
SIMCOE RD 22	2.6	IC	6200	7400	7100	5400	1.0
SIMCOE RD 19-MOONSTONE RD	10.6	IC	4000	4800	4600	3500	.6
OLD HWY 400(7174)	2.4	CTR	3200	4500	4250	2550	.7
HWY 12B - COLDWATER RD	0.7	CTR	3300	4650	4400	2650	
HWY 12B(7173)-GRAY ST	1.7	CTR	2500	3550	3350	2000	3.2
HIGHWAY 400/69 IC	6.2	CTR	2300	3250	3050	1850	1.7
TAY TWP RD C 7-8	6.4	CTR	3650	5100	4850	2900	.8
VICTORIA HARBOUR-WILLIAM ST	1.9	CTR	3900	5500	5200	3100	1.1
SIMCOE RD 37	4.5	IC	5300	6400	6100	4600	.9
OLD HWY 12 - MIDLAND W LTS	3.6	IC	9450	11300	10900	8200	.5
HIGHWAY 27	2.3	CTR	4950	7000	6600	3950	1.0
	***** HWY 12B-ORILLIA *****						
ORILLIA-WESTMOUNT DR							
HWY 11-ORILLIA BYPASS	1.0	IC	6150	7400	7100	5400	

LOCATION DESCRIPTION	DIST (KM)	PATT TYPE	1981 AADT	1981 SADT	1981 SAWDT	1981 WADT	1981 AR
***** HWY 12B-COLDWATER *****							
S JCT HWY 12							
COLDWATER RC L 21-22	0.4	IC	2000	2400	2300	1750	
COLDWATER	1.5						
COLDWATER - GREY ST W C 11-12							
N JCT HWY 12	0.7	IC	1550	1850	1800	1350	2.5
***** HIGHWAY 14 *****							
BLOOMFIELD W LTS							
PRINCE EDWARD RD 1-SCOHARIE RD	4.9	IC	1350	1600	1550	1150	
PRINCE EDWARD RD 4-GILBERT MILLS RD	3.0	IC	2200	2650	2550	1900	
PRINCE EDWARD RD 14-CROFTON	3.9	IC	2850	3400	3300	2500	1.0
AMELIASBURG TWP RD - C 2	7.6	IC	3100	3700	3550	2700	.3
N JCT PRINCE EDWARD RD 28	4.8	IC	4600	5500	5300	4000	.5
PRINCE EDWARD RD 3-ROSSMORE RD	0.8	IC	6050	7300	7000	5300	2.8
W JCT HWY 2-BELLEVILLE-DUNDAS ST W	1.8	IC	8900	10700	10200	7700	.2
BELLEVILLE	4.6						
HWY 401 IC 91 - BELLEVILLE N LTS							
FOXBORO RC - MAIN ST	4.6	SC	7800	8600	9000	6900	1.4
S JCT HASTINGS RD 5-FRANKFORD RD	2.2	UC	5600	5900	6200	5300	.9
HIGHWAY 62	1.3	IC	3650	4400	4200	3200	2.3
STIRLING S LTS-L 24-25	10.9	IC	3300	3950	3800	2850	1.2
STIRLING - HWY 33	1.8						
STIRLING N LTS-C/L C 1							
HASTINGS RD 38 - SPRINGBROOK	12.1	IC	2100	2500	2400	1850	.8
MARMORA S LTS-L 5-6	10.5	IC	2100	2500	2400	1850	.7

LOCATION DESCRIPTION	DIST (KM)	PATT TYPE	1981 AADT	1981 SADT	1981 SAWDT	1981 WADT	1981 AF
***** HIGHWAY 15 *****							
HWY 2-BARRIEFIELD							
HWY 401 IC 104-OVERPASS	6.8	C	4300	4900	4900	3800	1.4
FRONTENAC RC 11A-CODE'S CORNERS	1.1	C	5850	6700	6700	5100	3.8
FRONTENAC RD 13	12.7	IC	4600	5500	5300	4000	1.2
FRONTENAC/LEEDS & GRENVILLE CTY BDY	12.1	IC	3450	4150	3950	3000	.8
HIGHWAY 32	5.1	IC	3450	4150	3950	3000	1.6
LEEDS & GRENVILLE RD 2-LYNDHURST RD	1.0	IR	3850	5300	4500	2950	2.1
S JCT ELGIN CUT-OFF	12.5	IR	3000	4100	3500	2300	1.5
HIGHWAY 42-CROSBY	7.0	IR	3200	4400	3750	2450	1.8
FORFAR RD - BASTARD TWP L 26-27	2.7	IR	3000	4100	3500	2300	.7
LEEDS & GRENVILLE RD 5	11.9	IR	3000	4100	3500	2300	.8
N JCT LEEDS&GRENVILLE RD1-LOMBARDY	9.2	IR	3750	5100	4400	2900	1.1
SMITHS FALLS S LTS-L 5-6	7.6	CR	5200	7100	6400	4200	1.0
SMITH FAL-DIST 8/9	4.7						
SMITHS FALLS N LTS							
N JCT LANARK RD 4	15.6	CR	3200	4400	3950	2600	.9
BECKWITH TWP RD C 8-9-BLACKS CORNER	7.7	CR	2800	3850	3450	2250	1.8
HWYS 7/29-CARLETON PLACE	2.9	CR	4650	6400	5800	3750	1.6

LOCATION DESCRIPTION	DIST (KM)	PATT TYPE	1981 AADT	1981 SADT	1981 SAWDT	1981 WADT	1981 AR
***** HIGHWAY 16 *****							
HWY 2-JOHNSTOWN							
	1.6	IC	2550	3050	2950	2200	
HWY 401 IC 116-OP							
	0.6	IC	5100	6100	5900	4450	1.8
S JCT LEEDS/GRENVILLE RD 44							
	14.0	IR	3550	4850	4150	2750	.7
LEEDS & GRENVILLE RD 44-VENTNOR RD							
	13.9	IR	3650	5000	4250	2800	.7
PRESCOTT RD							
	5.6	IR	3600	4950	4200	2750	.8
HIGHWAY 43							
	6.4	C	2950	3350	3350	2600	1.2
RIDEAU RIVER BRIDGE							
	1.8	IR	3250	4450	3800	2500	.5
E JCT OTTAWA/CARLETON RD 13							
	0.8	IC	3100	3700	3550	2700	
W JCT OTTAWA/CARLETON RD 13							
	6.7	IC	5400	6500	6200	4700	2.2
OTTAWA/CARLETON RD 5-RICHMOND ST							
	10.2	IC	5650	6800	6500	4900	1.1
OTTAWA/CARLETON RD 8 - TO MANOTICK							
	3.4	IC	6400	7700	7400	5600	2.1
N JCT OTTAWA/CARLETON RD 13							
	1.6	IC	10250	12300	11800	8900	1.8
OTTAWA/CARLETON RD 15							
	3.7	IC	9200	11000	10600	8000	1.1
OTTAWA CARLETON RD 17							
	1.6	IC	6500	7800	7500	5700	.5
OTTAWA CARLETON RD 12							
	2.4	IC	9200	11000	10600	8000	.7
OTTAWA/CARLETON RD 53							
	1.8	C	12500	14300	14300	11000	1.8
COLONADE RD							
	1.0	UC	15000	15800	16700	14100	.9
FISHER AVE - OTTAWA LTS							

LOCATION DESCRIPTION	DIST (KM)	PATT TYPE	1981 AADT	1981 SADT	1981 SAWDT	1981 WADT	1981 AR
***** HIGHWAY 17 *****							
E JCT HWY 417 IC							
	10.0	IC	3000	3600	3450	2600	1.7
HIGHWAY 34 IC							
	4.8	IC	4000	4800	4600	3500	.4
PRESCOTT & RUSSELL RD 4							
	17.2	IC	5800	7000	6700	5000	.7
ALFRED E LTS - L 10							
	1.6	IC	3700	4450	4250	3200	4.6
ALFRED W LTS - L 7-8							
	8.2	IC	3700	4450	4250	3200	1.6
PRESCOTT & RUSSELL RD 9-PLANTAGENET							
	11.0	IC	3550	4250	4100	3100	.8
PRESCOTT & RUSSELL RD 19-WENDOVER							
	10.1	IC	3900	4700	4500	3400	.5
PRESCOTT & RUSSELL RD 8							
	1.3	IC	5300	6400	6100	4600	2.4
ROCKLAND E LTS-E JCT LAURIER ST							
	5.0	IC	3900	4700	4500	3400	1.7
ROCKLAND W LTS-W JCT LAURIER ST							
	2.6	IC	6600	7900	7600	5700	1.1
PRESCOTT & RUSS/OTTAWA/CARL BDRY							
	1.3	IC	6600	7900	7600	5700	
CUMBERLAND TWP RD L4							
	5.0	IC	7500	9000	8600	6500	.5
OTTAWA/CARLETON RD 35-CAMERON ST							
	9.2	IC	8300	10000	9500	7200	.8
CHAMPLAIN STREET							
	0.7	SC	15000	16500	17400	13400	.5
OTTAWA/CARLETON RD 39							
	2.1	SC	15000	16500	17400	13400	1.1
JEANNE D'ARC BV - GLOUCESTER TWP							
	4.2	UC	26000	27300	28900	24400	.4
OTT/CARL RD 34 - MONTREAL RD IC							
	2.6	UC	26000	27300	28900	24400	.9
OTTAWA/CARLETON RD 27-BLAIR RD IC							
	1.1	UC	37000	38900	41100	34800	1.5
E JCT HWY 417 IC-QUEENSWAY							
OLAP QUEENSWAY/417	32.6						
HWY 7 & W JCT HWY 417							
	9.4	CR	9000	12300	11200	7300	.4
HWY 44 & OLD HWY 17(7129)							
	15.4	CTR	6850	9700	9100	5500	.8
OTTAWA/CARLETON RD 20-ANTRIM							
	9.8	IC	6100	7300	7000	5300	.9
OLD HWY 17 - MADAWASKA BV							
	1.8	IT	3000	4400	4100	2200	3.0
HIGHWAY 29 - OTT/CARL-RENFREW BDRY							
	2.7	IT	4500	6600	6200	3350	1.4
ARNPRIOR W LTS-RENFREW RD 2							
	13.4	IR	5550	7600	6500	4250	.6
RENFREW RD 6-MCNAB TWP							
	10.6	IT	3400	4950	4650	2500	.8
HWY 60-RENFREW-O'BRIEN ST							

LOCATION DESCRIPTION	DIST (KM)	PATT TYPE	1981 AADT	1981 SADT	1981 SAWDT	1981 WADT	1981 AR
HWY 60-RENFREW-O'BRIEN ST							
SEC HWY 653	14.4	CR	3700	5100	4600	3000	1.0
HALEY RC WEST	2.1	IR	5150	7100	6000	3950	1.5
RENFREW RD 13-MICKSBURG RD	21.9	IC	4400	5300	5100	3850	.8
W JCT RENFREW RD 21	9.5	IC	4000	4800	4600	3500	1.2
E JCT HWY 62	3.3	IC	6500	7800	7500	5700	1.1
PEMBROKE E LTS-CEDAR LANE	2.9	IC	7950	9500	9100	6900	1.8
PEMBROKE - HWY 62	6.1						
PEMBROKE W LTS - BOUNDARY ST							
RENFREW RC 17	0.9	UC	12000	12600	13300	11300	1.3
FOREST LEA RD	4.4	C	3900	4450	4450	3450	3.2
RENFREW RCS 26 & 28	2.8	C	3900	4450	4450	3450	
RENFREW RC 37 - MURPHY RD - PETWAWA	6.5	IC	3350	4000	3850	2900	.8
STEWART RC - THISTLE	8.4	IC	3500	4200	4050	3050	.4
DISTRICTS 9/13 LINE	2.4	CR	3500	4800	4350	2850	.3
CHALK RIVER E LTS	9.2	CR	3500	4800	4350	2850	.9
CHALK RIVER-ALBERT ST	1.0	CR	3500	4800	4350	2850	1.6
END OF FOUR LANES	0.4	IC	6000	7200	6900	5200	
CHALK RIVER W LTS	0.9	IC	6000	7200	6900	5200	.5
DEEP RIVER RC	8.3	IC	6000	7200	6900	5200	.6
SEC HWY 635-ROLPHTON	19.3	LT	5500	8700	8800	3900	.5
STONECLIFFE-CPR SUBWAY	15.2	LT	2000	3200	3200	1400	.7
DEUX RIVIERES-CPR OVERHEAD	35.8	LT	2000	3200	3200	1400	.7
RENFREW CTY/NIPISSING DIST BDRY	9.7	LT	2500	4000	4000	1800	1.4
MATTAWA E LTS-DORION ST	23.1	LT	2500	4000	4000	1800	.9
SEC HWY 533-MATTAWA-MAIN ST	1.3	IC	3650	4400	4200	3200	2.3
MATTAWA W LTS-WEST ST	2.3	IC	5400	6500	6200	4700	2.2
SEC HWY 630-EAU CLAIRE RD	16.7	LT	2350	3750	3750	1650	1.0
SEC HWY 531-BUNFIELD RD	16.9	LT	2600	4150	4150	1850	.9

HIGHWAY: 17

LOCATION DESCRIPTION	DIST (KM)	PATT TYPE	1981 AADT	1981 SADT	1981 SAWDT	1981 WADT	1981 AR
SEC HWY 531-BONFIELD RD							
	12.7	IT	3400	4950	4650	2500	.9
HWY 94-CORBEIL							
	6.0	CTR	4400	6200	5900	3500	.4
TROUT LAKE RD-C 16-17							
	4.6	CTR	5100	7200	6800	4100	1.3
E JCT HWY 11-NORTH BAY BYPASS							
SEE OLAP HWY 11	4.2						
W JCT HWYS 11/11B - ALGONQUIN AVE							
	1.6	IC	6850	3200	7900	6000	.2
GORMANVILLE RD - NORTH BAY							
	2.1	CTR	3700	5200	4900	2950	1.4
W JCT HWY 17B							
	31.6	CTR	4450	6300	5900	3550	1.0
STURGEON FALLS E LTS-BOUNDARY RD							
STURGEON FALLS- 64	2.4						
STURGEON FALLS W LTS-L 5-6							
	3.0	CTR	5550	7800	7400	4450	.5
CACHE BAY RD-SPRINGER TWP							
	11.9	CR	4400	6000	5500	3550	.6
W JCT HWY 64-VERNER-LAVIGNE RD							
	1.0	CR	3450	4750	4300	2800	3.2
SEC HWY 575							
	12.2	CR	3450	4750	4300	2800	1.4
NIPISSING/SUDBURY DIST BDRY							
	1.4	CR	3450	4750	4300	2800	
SEC HWY 539-WARREN							
	8.4	CR	4000	5500	4950	3250	.9
SEC HWY 535-DIST 13/17 BDRY							
	10.3	CR	4000	5500	4950	3250	1.4
MARKSTAY RD - FORMER SEC HWY 606							
	20.8	CR	4500	6200	5600	3650	1.1
SEC HWY 537-WANAPITEI-NICKEL CENTRE							
	5.2	CR	7000	9600	8700	5700	1.9
SUDBURY RD 93 - SECOND AVE							
	2.4	IC	7550	9100	8700	6600	.6
NICKEL CENTRE - SUDBURY LTS							
SUDBURY - HWY 69	22.5						
E JCT OLD HWY 17 & 7153							
	19.8	IC	5200	6200	6000	4500	1.0
W JCT OLD HWY 17							
	1.8	IT	6400	9300	8800	4750	5.2
SUDBURY RD 4 - FAIRBANKS LAKE RD							
	18.4	IT	5500	8000	7500	4050	1.0
NAIRN CENTRE-SMITH ST							
	16.2	IT	6400	9300	8800	4750	.5
HWY 6 -TO ESPANOLA							
	8.0	LT	5200	8300	8300	3700	.5
FORMER WEBBWOOD E LTS - L 6							
	2.1	LT	4200	6700	6700	3000	1.6
FORMER WEBBWOOD W LTS - L 8-9							

LOCATION DESCRIPTION	DIST (KP)	PATT TYPE	1981 AADT	1981 SADT	1981 SAWDT	1981 WADT	1981 AR
FORMER WEBBWOOD W LTS - L 8-9							
	15.2	LT	4200	6700	6700	3000	.5
MASSEY E LTS - SAUBLE R BR							
	0.6	LT	5050	8000	8100	3600	.9
SEC HWY 553 - MASSEY							
	0.6	LT	4000	6400	6400	2850	1.1
MASSEY W LTS							
	18.1	LT	3700	5900	5900	2650	1.0
SUDBURY/ALGOMA DIST BDRY							
	2.8	LT	3700	5900	5900	2650	1.9
SPANISH-JOHN ST							
	11.2	LT	4000	6400	6400	2850	1.0
CUTLER-IMPERIAL RD							
	7.3	LT	4900	7800	7800	3500	1.3
HWY 108-DIST 17/18 BDRY							
	14.6	LT	4500	7200	7200	3200	1.3
E JCT SEC HWY 538-ALGOMA MILLS							
	5.0	LT	3850	6100	6200	2750	1.1
W JCT SEC HWY 538-ALGOMA MILLS							
	8.9	LT	3950	6300	6300	2800	.9
BLIND RIVER E LTS-L 11-12							
BLIND RIV-HWY 557	4.2						
BLIND RIVER W LTS-L 4							
	16.8	LT	3450	5500	5500	2450	.9
DEAN LAKE RD - THOMPSON TWP							
	7.1	LT	3250	5200	5200	2300	.6
SEC HWY 546 - IRON BRIDGE							
	27.7	LT	3300	5200	5300	2350	1.4
HWYS 129/17B-THESSALON							
	2.2	LT	3500	5600	5600	2500	.4
W JCT HWY 17B-LAKE ST - THESSALON							
	17.1	LT	3800	6000	6100	2700	.6
BRUCE MINES E LTS-L 4-5							
	1.0	LT	3450	5500	5500	2450	
SEC HWY 561 - BRUCE MINES							
	1.6	LT	3450	5500	5500	2450	3.0
BRUCE MINES W LTS-L 2-3							
	19.0	LT	4050	6400	6500	2900	.9
SEC HWY 548-TO ST JOSEPH IS FERRY							
	20.7	LT	5750	9100	9200	4100	.7
SEC HWY 638-ECHO BAY							
	16.3	IT	6800	9900	9300	5000	.8
SAULT STE MARIE E LTS							
SS MARIE E JCT 17B	19.5						
SAULT STE MARIE N LTS							
	4.1	CTR	7300	10300	9700	5800	2.1
SEC HWY 556-HEYDEN							
	12.6	LT	6000	9500	9600	4250	.9
SEC HWY 552-GOULAIS BAY							
	18.9	HT	2650	5500	5100	1150	1.3
JONES LANDING RD							
	21.2	HT	2400	5000	4600	1050	1.2
SEC HWY 563-BATCHAWANA BAY							

HIGHWAY: 17

LOCATION DESCRIPTION	DIST (KM)	PATT TYPE	1981 AADT	1981 SADT	1981 SAWDT	1981 WADT	1981 AR
SEC HWY 563-BATCHAWANA BAY							
PANCAKE BAY PROV PARK ENTR	8.4	HT	2100	4350	4000	920	1.9
MONTREAL RIVER BRIDGE	43.4	HT	2000	4150	3800	880	.7
AGAWA BAY PROV CAMP GROUNDS ENTR	18.8	HT	1500	3100	2850	660	1.7
LAKE SUPERIOR PROV PARK N LTS	75.8	HT	1500	3100	2850	660	2.0
MICHIPICOTEN HARBOUR - MISSION RD	8.0	HT	1400	2900	2650	620	1.0
HWY 101 - WAWA	5.1	HT	2700	5600	5200	1200	1.8
SEC HWY 631 - WHITE RIVER	91.5	HT	1700	3550	3250	750	1.4
ALGOMA/THUNDER BAY DIST BDRY	6.4	HT	1300	2700	2500	570	.7
SEC HWY 614 - MANITOUWADGE RD	45.8	HT	1300	2700	2500	570	1.7
SEC HWY 627- HERON BAY RD	33.8	HT	1300	2700	2500	570	1.2
SEC HWY 626 - MARATHON RD	6.9	HT	2000	4150	3800	880	1.2
DIST 18/19 BDRY - COLDWELL RD	19.3	HT	2000	4150	3800	880	1.6
JACKFISH RD - LAKEVIEW HOTEL RD	36.2	HT	2000	4150	3800	880	1.7
TERRACE BAY-CPR OH	21.9	HT	1800	3750	3450	790	1.5
TERRACE BAY - AGUASABON RIVER BR	2.1	CTR	4000	5600	5300	3200	1.3
CPR O'HEAD	8.5	CTR	4200	5900	5600	3350	.5
SCHREIBER - QUEBEC ST	4.0	CTR	4200	5900	5600	3350	2.9
E JCT ROSSPORT RD	19.9	LT	1600	2550	2550	1150	2.5
W JCT ROSSPORT RD	1.0	IR	2200	3000	2550	1700	1.2
E JCT HWY 11 - NIPIGON	69.3	T	1900	3500	3450	1200	.7
C/L HWY 11-185.5KM							
W JCT HWY 11 - SHABAQUA CORNERS							
POINT 12.1 KM W OF W JCT HWY 11	12.1	LT	2450	3900	3900	1750	1.3
UPSALA - MTC PATROL YARD	64.6	LT	2450	3900	3900	1750	.9
LITTLE FIRESTEEL R BR	12.5	LT	2500	4000	4000	1800	1.9
THUNDER BAY/KENORA DIST BDRY	35.1	LT	2600	4150	4150	1850	.9
SEC HWY 599	55.8	LT	2300	3650	3700	1650	.9
WEST STREET-IGNACE	2.6	LT	3300	5200	5300	2350	3.2

LOCATION DESCRIPTION	DIST (KM)	PATT TYPE	1981 AADT	1981 SADT	1981 SAWDT	1981 WADT	1981 AR
WEST STREET-IGNACE							
	1.6	LT	2800	4450	4500	2000	1.2
DISTRICTS 19/20 BDRY							
	54.3	LT	1900	3000	3050	1350	1.5
SEC HWY 603-BORUPS CORNERS							
	20.4	LT	2100	3350	3350	1500	1.0
HIGHWAY 72							
	19.6	LT	2550	4050	4100	1800	1.8
THUNDER LAKE RD							
	3.6	LT	3650	5800	5800	2600	1.3
E JCT SEC HWY 601-RICE LAKE							
	3.4	CTR	6000	8500	8000	4800	2.1
DRYDEN E LTS-TWP LINE							
DRYDEN E JCT 594	4.6						
DRYDEN N LTS-TWP LINE							
	1.4	C	6800	7800	7800	6000	.9
HWY 665-RICHAN RD							
	11.1	T	3000	5500	5400	1850	1.6
SEC HWY 605-ETON/RUGBY RD							
	12.7	T	2500	4600	4550	1550	.9
W JCT SEC HWY 594-FIVE ACRES REST							
	14.3	T	2450	4500	4450	1500	1.3
HWY 105-RED LAKE RD							
	1.9	T	3100	5700	5600	1900	1.9
SEC HWY 647-VERMILION BAY RD							
	71.8	LT	2700	4300	4300	1900	.9
HWY 71-LONGBOW CORNERS							
	11.3	LT	2700	4300	4300	1900	1.3
BANDS RD							
	6.0	IT	4850	7100	6600	3600	1.5
KENORA E LTS-L 5							
KENORA-KEEWATIN	11.2						
KEEWATIN W LTS							
	2.6	T	3550	6500	6400	2200	1.2
SEC HWY 641-LACLU RD							
	42.3	T	3100	5700	5600	1900	.9
ONTARIO/MANITOBA PROV BDRY							

LOCATION DESCRIPTION	DIST (KM)	PATT TYPE	1981 AADT	1981 SADT	1981 SAWDT	1981 WADT	1981 AR
	***** HWY 17B-NORTH BAY *****						
NORTH BAY W LTS - TWP LINE							
HWY 17 - NORTH BAY BYPASS	1.0	SC	1150	1250	1350	1000	2.4
	***** CLD HWY 17-SUDBURY *****						
E JCT HWY 17 & 7153							
SUDBURY RD 24 - CREIGHTON RD	1.9	UC	8500	8900	9400	8000	.2
NAUGHTON PUBLIC SCHOOL	4.7	IC	3750	4500	4300	3250	.8
SEC HWY 549 - WALDEN	11.1	IC	2500	3000	2900	2200	1.2
W JCT HWY 17	1.5	C	1350	1550	1550	1200	2.7
	***** CLD HWY 17-OTTAWA *****						
OTTAWA W LTS - OAKLEY AVE							
OTTAWA/CARLETON RD 10	3.6	UC	10000	10500	11100	9400	1.5
FORMER HWY 17 - 7171	5.1	C	6100	7000	7000	5400	2.0
OTTAWA/CARL RD 109 - KENNEDY CORS	5.3	C	7000	8000	8000	6200	1.5
W JCT TWP RD-C 2 - TO CARP	5.3	IC	2300	2750	2650	2000	.7
OTTAWA/CARLTON RD 5	1.3	IC	2300	2750	2650	2000	.9
HIGHWAYS 17/44	3.4	IC	2300	2750	2650	2000	1.1

LOCATION DESCRIPTICN	DIST (KM)	PATT TYPE	1981 AADT	1981 SADT	1981 SAWDT	1981 WADT	1981 AR
***** CLD HWY 17-AFNPPIR *****							
HWY 17							
HIGHWAY 29	0.8	IC	3050	3650	3500	2650	
ARNPRIOR E LTS - DECOSTA ST	0.5	IC	5800	7000	6700	5000	3.8
***** HIGHWAY 18 *****							
LEAMINGTON W LTS - FOREST AVE							
ESSEX RD 45 - TO RUTHVEN	5.9	CTR	6100	8600	8100	4900	2.4
KINGSVILLE E LTS-C & OR X-ING	4.3	CTR	7000	9900	9300	5600	1.9
KINGSVILLE	2.7						
KINGSVILLE W LTS							
GOSFIELD S TWP RD - L 15-16	2.6	IC	4300	5200	4950	3750	1.2
HARROW E LTS - HERDMAN ST	10.4	IC	3200	3850	3700	2800	1.3
HARROW	1.6						
HARROW W LTS - ROSEBOROUGH RD							
ESSEX RD 9	8.3	UC	3400	3550	3750	3200	1.3
W JCT ESSEX RD 50 - MALDEN CENTRE	2.6	UC	1500	1600	1650	1400	.7
WILLOW BEACH RD - MALDEN TWP	4.2	C	1700	1950	1950	1500	1.2
AMHERSTBURG S LTS - LOWES SIDERCAD	5.6	IC	3200	3850	3700	2800	.9
AMHERSTBURG	3.4						
AMHERSTBURG N LTS - TWP L 5 C 1							
GARY AVE - LA SALLE	13.0	UC	6300	6600	7000	5900	1.5
TURKEY CREEK BRIDGE - LA SALLE	2.0	IC	9000	10800	10400	7800	3.3
WINDSOR S LTS - MORTON DR	1.3	IC	9400	11300	10800	8200	2.2

LOCATION DESCRIPTION	DIST (KM)	PATT TYPE	1981 AADT	1981 SADT	1981 SAWDT	1981 WADT	1981 AP
***** HIGHWAY 19 *****							
PORT BURWELL N LTS - VICTORIA ST							
	7.8	IC	1700	2050	1950	1500	1.4
ELGIN RD 45 - GRIFFINS CORNERS							
	4.4	IC	2150	2600	2450	1850	2.0
ELGIN RD 38 - STRAFFORDVILLE							
	7.9	IC	2300	2750	2650	2000	1.4
ELGIN/HALDIMAND/NORFOLK BDRY							
	3.6	IC	2300	2750	2650	2000	1.7
TILLSONBURG S LTS - CTY BDRY							
TILLSONBURG-HWY 3	3.6						
TILLSONBURG - CONCESSION ST							
	0.8	SC	9000	9900	10400	8000	
TILLSONBURG - GLENDALE DR							
	1.0	SC	6800	7500	7900	6100	
OXFORD RD 20 - NORTH ST							
	9.8	SC	4600	5100	5300	4100	1.2
OXFORD RD 18 - MOUNT ELGIN							
	9.5	C	4900	5600	5600	4300	.9
HWY 401 - IC-27 - OVERPASS							
	1.4	C	4700	5400	5400	4150	
INGERSOLL S LTS - HARRIS ST							
INGERSOLL	4.0						
INGERSOLL W LTS-L 7-8							
	7.9	C	3400	3900	3900	3000	.8
E JCT HWY 2 - THAMESFORD							
SEE OLAP HWY 2	.2						
W JCT HWY 2 - THAMESFORD							
	9.6	IC	2550	3050	2950	2200	.2
OXFORD RD 16 - KINTORE							
	12.8	IC	2350	2800	2700	2050	.9
HWY 7-ST MARY'S BYPASS-DIST 2/3 LN							
HWY7OLAP-STRATFORD	18.5						
STRATFORD N LTS - C 2-3							
	24.1	IC	2300	2750	2650	2000	1.1
MILVERTON S LTS - C 3							
MILVERTON	1.3						
MILVERTON N LTS - C 4							
	3.4	IC	2100	2500	2400	1850	.4
PERTH RD 6 - MILLBANK RD							
	10.7	IC	1250	1500	1450	1100	.2
HIGHWAY 86 - TRALEE							

LOCATION DESCRIPTION	DIST (KM)	PATT TYPE	1981 AADT	1981 SADT	1981 SAWDT	1981 WADT	1981 AR
***** HIGHWAY 20 *****							
NIAGARA RD 70 - THOROLD LTS							
E JCT HWY 58 - BLACKHORSE CORNERS	1.9	CTR	5400	7600	7200	4300	3.2
HWY 406 & W JCT HWY 58	3.5	IC	5800	7000	6700	5000	3.1
NIAGARA RD 50 - TURNERS CORNERS	1.4	IC	7700	9200	8900	6700	1.5
CNR X-ING - PELHAM	2.9	IC	9300	11200	10700	8100	2.5
HAIST TWP RD - L 2-3	1.3	IC	8250	9900	9500	7200	3.3
NIAGARA RD 32	1.3	C	8000	9100	9100	7000	1.6
NIAGARA RD 28 - N PELHAM RD	3.4	C	6200	7100	7100	5500	2.1
NIAGARA RD 24 - TOWNLINE RD	2.9	CTP	4800	6800	6400	3850	1.4
NIAGARA RDS 27 & 65 - BISMARCK	9.3	CTR	3350	4700	4450	2700	1.3
NIAGARA RD 69 - TWENTY MILE RD	5.1	C	3700	4200	4200	3250	.9
NIAGARA RD 614	1.7	C	4400	5000	5000	3850	1.1
NIAG RD 14-CANBORO ST - SMITHVILLE	1.5	C	5300	6000	6000	4650	1.0
POINT 1.0 KM W OF NIAGARA RD 14	1.0	C	5400	6200	6200	4750	.5
NIAGARA RD 12	3.3	C	5400	6200	6200	4750	.8
NIAGARA/HAMILTON-WENTWORTH REG BDRY	10.3	C	4400	5000	5000	3850	1.1
E JCT HAM-WENT RD 34 - WOODBURN RD	2.9	C	4400	5000	5000	3850	1.1
HWYS 53/56 - STONEY CREEK	3.5	IC	7100	8500	8200	6200	1.1
HAMILTON-WENTWORTH RD 11 - MUD ST	1.9	IC	13600	16300	15600	11800	3.1
STONEY CREEK - KING ST	3.4	IC	19500	23400	22400	17000	1.7
STONEY CK/HAM Hw 8	2.6						
HAMILTON - CNR SUBWAY							
QEW CENTENNIAL PARKWAY IC	0.5	IC	25500	30600	29300	22200	

LOCATION DESCRIPTION	DIST (KM)	PATT TYPE	1981 AADT	1981 SADT	1981 SAWDT	1981 WADT	1981 AR
	*****	HIGHWAY 21		*****			
HWY 3 - MORPETH							
RIDGETOWN S LTS - C 10	5.6	CTR	1300	1850	1750	1050	1.1
RIDGETOWN	2.4						
RIDGETOWN N LTS - L 12							
HWY 401 - IC 13 - OVERPASS	5.4	SC	2400	2650	2800	2150	1.3
THAMESVILLE S LTS - THAMES R BR	8.7	SC	1900	2100	2200	1700	.8
THAMESVILLE-HWY 2	1.7						
KENT RD 23 - THAMESVILLE N LTS							
DRESDEN S LTS-L 1-2	16.6	C	2450	2800	2800	2150	1.1
DRESDEN	2.6						
DRESDEN N LTS - L-5							
HIGHWAY 78	0.3	C	4000	4550	4550	3500	2.3
KENT/LAMBTON CTY LINE	3.1	C	1900	2150	2150	1650	.9
HIGHWAY 80 - OIL CITY	24.1	C	1900	2150	2150	1650	.3
WYOMING S LTS - C 1	14.4	IC	2500	3000	2900	2200	1.2
WYOMING	2.6						
WYOMING N LTS							
HIGHWAY 7 - REECE'S CORNERS	2.0	IC	3250	3900	3750	2850	
W JCT HWY 402 IC	1.1	IC	1950	2350	2250	1700	
SEE OLAP HWY 402	9.3						
E JCT HWY 402 IC							
FOREST S LTS - HICKORY CK BR	10.4	CR	3300	4500	4100	2650	1.1
FOREST	2.4						
FOREST N LTS-L 35-36							
LAMBTON RC 6 - RAVENSWOOD	10.1	R	2800	5400	4100	1450	1.3
HIGHWAY 79 - TO THEDFORD	7.9	HR	3300	7000	5300	1600	.6
GRAND BEND S LTS-L 2-3	14.2	HR	3350	7100	5400	1650	1.7
GRAND BEND HWY 81	1.4						
GRAND BEND N LTS - DIST 1/2LINE							

LOCATION DESCRIPTION	DIST (KM)	PATT TYPE	1981 AADT	1981 SADT	1981 SAWDT	1981 WADT	1981 AP
GRAND BEND N LTS - DIST 1/2LINE							
HWY 83 - BREWSTER	2.6	HR	4000	8500	6400	1950	.5
HWY 84 - ST JOSEPH	9.3	HR	2350	5000	3800	1150	.5
HURON RD 3 - BAYFIELD S LTS	16.0	HR	2400	5100	3850	1200	.6
BAYFIELD N LTS - CLINTON RD	1.8	IR	3000	4100	3500	2300	3.0
GODERICH - L 2-3	17.4	CR	2300	3150	2850	1850	.3
GODERICH - HWY 8	2.8						
GODERICH-GLOUCESTER TERRACE							
GODERICH N LTS - MAITLAND RIV BR	0.8	CR	6450	9800	8000	5200	2.1
HURON RD 25-DUNLOP	2.8	CR	6450	9800	8000	5200	.6
COLBORNE/ASHFIELD TWP BDRY	3.0	LT	2300	3650	3700	1650	1.2
HURON RD 20 - TO MAFEKING	11.7	LT	1950	3100	3100	1400	.8
HWY 86-DIST 3/5 BDRY - AMBERLEY	10.0	LT	1350	2150	2150	960	1.0
KINCARDINE S LTS-KINC/HURON TWP BDY	13.7	IC	2800	3350	3200	2450	1.0
KINCARDINE AVE - KINCARDINE	1.0	IC	3850	4600	4450	3350	1.4
OLD HWY 9 & OLD 21 - BROADWAY ST	2.3	IC	3000	3600	3450	2600	.4
OLD HWY 21 - KING ST	0.8	IC	2000	2400	2300	1750	
2.8 KM N OF E JCT BRUCE RD 15	15.4	IC	3800	4550	4350	3300	.6
BRUCE RD 11 - NORTH BRUCE	11.7	IC	4000	4800	4600	3500	2.3
PORT ELGIN S LTS-BARNES AVE	6.6	IC	5950	7100	6800	5200	1.0
PORT ELGIN	3.1						
PORT ELGIN N LTS-L 47-48							
N JCT BRUCE RD 3	2.7	CTR	5800	8200	7700	4650	3.0
SOUTHAMPTON S LTS-SOUTH ST	0.6	LT	6750	10700	10800	4800	.7
SOUTHAMPTON	5.5						
SOUTHAMPTON N LTS-CRAIG ST							
BRUCE RD 10-TARA RD	14.8	CTR	3300	4650	4400	2650	.5
HWY 6-BRUCE/GREY BDRY-OLAP 16.6 KM	3.0	IC	4150	5000	4750	3600	1.5

LOCATION DESCRIPTION	DIST (KM)	PATT TYPE	1981 AADT	1981 SADT	1981 SAWDT	1981 WADT	1981 AR
	***** OLD HWY 21 *****						
OLD HWY 9							
	1.3	IC	1800	2150	2050	1550	
HWY 21							
	***** HIGHWAY # 22 *****						
LONDON W LTS L 18-19							
	1.1	C	12000	13700	13700	10600	.4
CAMERON RD L 20-21							
	2.6	C	8800	10000	10000	7700	2.2
MIDDLESEX RD 20 - ILDERTON RD							
	7.2	C	7450	8500	8500	6600	.8
MIDDLESEX RD 17 - LOBO							
	11.1	C	5400	6200	6200	4750	.9
MIDDLESEX RD 39 - HICKORY CORNERS							
	6.2	C	5000	5700	5700	4400	.6
HIGHWAY 81							
	9.1	C	2000	2300	2300	1750	1.2
MIDDLESEX RD 6 - PARKHILL RD							
	3.7	IC	1150	1400	1300	1000	.6
MIDD/LAMB BDY-DISTRICTS 2/1 LINE							
	3.7	IC	1150	1400	1300	1000	1.9
HIGHWAY 7 & 79							
	***** HIGHWAY 23 *****						
HWY 7 - ELGINFIELD							
	10.3	C	1950	2200	2200	1700	1.1
MIDDLESEX/PERTH CTY BDRY							
	15.8	C	1950	2200	2200	1700	1.0
HWY 83 - RUSSELLDALE							
	9.5	C	2450	2800	2800	2150	1.3
MITCHELL S LTS - C 1-2							
MITCHELL - HWY 8	2.4						
MITCHELL N LTS - FRANCES ST							
	7.2	IC	3900	4700	4500	3400	.8
PERTH RD 11 - BURNHOLM							
	17.7	IC	2850	3400	3300	2500	.8
PERTH RD 6 - NEWRY							
	8.0	IC	3800	4550	4350	3300	1.1
LISTOWEL - ELMA TWP - C 1-2							
	2.2	IC	4500	5400	5200	3900	.6
W JCT HWY 86 - LISTOWEL							
LISTOWEL - HWY 86	2.4						
LISTOWEL N LTS - C 1-2							

LOCATION DESCRIPTION	DIST (KM)	PATT TYPE	1981 AADT	1981 SADT	1981 SAWDT	1981 WADT	1981 AR
LISTOWEL N LTS - C 1-2							
	3.8	IC	5850	7000	6700	5100	2.0
PERTH RC 4 - GOWANSTOWN							
	7.9	IC	4200	5000	4850	3650	.4
HWY 89 - HARRISTON RD							
	C.6	IC	3700	4450	4250	3200	1.2
PALMERSTON - KING ST							
PALMERSTON	2.0						
PALMERSTON - TORONTO ST							
	0.3	C	1550	1750	1750	1350	
PALMERSTON E LTS L 18-19							
	6.0	C	1550	1750	1750	1350	1.2
HWY 9 - TEVIOTDALE							

***** HIGHWAY 24 *****

LOCATION DESCRIPTION	DIST (KM)	PATT TYPE	1981 AADT	1981 SADT	1981 SAWDT	1981 WADT	1981 AR
HIGHWAY 59							
	7.4	IR	1150	1600	1350	890	1.0
HALC/NOR RD 16 - ST WILLIAMS RD							
	7.2	IR	1750	2400	2050	1350	1.5
HALD/NOR RD 10-TURKEY POINT RD							
	8.0	IR	2750	3750	3200	2100	.5
HALC/NORFOLK RD 57-NANTICOKE							
	2.5	IR	3750	5100	4400	2900	1.2
HWY 6-HALFWAY CORNERS							
	1.4	IC	6300	7600	7200	5500	.6
NANTICOKE/SIMCOE BDRY LINE							
URBAN SIMCOE-HWY 3	8.1						
SIMCOE N LTS - C 12-13							
	1.3	C	6300	7200	7200	5500	.7
HALC/NORFOLK RD 24							
	5.5	C	5400	6200	6200	4750	1.3
N JCT HALC/NOR RD 9-WINDHAM CENTRE							
	9.6	IC	3600	4300	4150	3150	.6
HALC-NORF/BRANT BDY-DIST 2/4 LINE							
	12.0	IC	3600	4300	4150	3150	.8
W JCT HWY 53							
	4.5	IC	7500	9000	8600	6500	1.4
BRANTFORD W LTS							
BRANTFORD-403/2/53	7.6						
BRANTFORD N LTS - FORSYTHE AVE							
	1.4	IC	11000	13200	12700	9600	
BRANT RC 23							
	2.3	IC	7300	8800	8400	6400	1.1
S JCT HWYS 5/99 - OSBORNE CORNERS							
SEE OLAP HWY 5	3.6						
N JCT HWY 5							

HIGHWAY: 24

LOCATION DESCRIPTION	DIST (KM)	PATT TYPE	1981 AADT	1981 SADT	1981 SAWDT	1981 WADT	1981 AR
N JCT HWY 5							
BRANT/WATERLOO BDY	6.6	C	5700	6500	6500	5000	1.1
WATERLOO RD 43 - DISTRICTS 4/3 LINE	5.1	C	7150	8200	8200	6300	1.1
CAMBRIDGE-HWY 8	8.1						
START OF ASSUMED L 5-6							
HWY 401 IC - HESPELER	0.5	SC	22000	24200	25500	19600	
BEAVERDALE RD-CAMBRIDGE	0.6	SC	20000	22000	23200	17800	.7
CAMBRIDGE	3.3						
CAMBRIDGE (HESPELER) L 12-13							
WATERLOO RD 31 - CAMBRIDGE N LTS	3.2	C	5150	5900	5900	4550	1.7
GUELPH S LTS - FIFE RD	6.3	IC	6800	8200	7800	5900	1.2
GUELPH-HWY 6/7	7.9						
GUELPH N LTS - SPEEDVALE AVE							
WELLINGTON RD 29 - ERAMOSA	5.5	CR	5250	7200	6500	4250	1.0
WELLINGTON RD 27 - ROCKWOOD RD	4.3	CR	4950	5800	6100	4000	.8
S JCT HWY 25 - OSPRINGE	7.1	CR	4150	5700	5100	3350	2.0
N JCT HWY 25 - BRISBANE	6.9	IR	4000	5500	4700	3100	1.4
WELLINGTON RD 25 - ERIN LTS	2.9	IC	4200	5000	4850	3650	2.2
ERIN	2.1						
ERIN N LTS - CPR CROSSING							
WELL/PEEL BDY-DISTRICTS 3/6 LINE	3.4	IC	3600	4300	4150	3150	1.8
HIGHWAY 136	4.5	IC	3600	4300	4150	3150	1.0
S JCT HWY 10 - CALEDON	4.2	CR	3900	5300	4850	3150	.8
SEE OLAP HWY 10	32.8						
W JCT HWY 10/89 - SHELBURNE							
S JCT DUFFERIN RD 14	6.6		2450	3050	2500	2050	1.7
DUFFERIN RD 21 - REDICKVILLE	9.0	CR	1800	2450	2250	1450	1.4
DUFFERIN/SIMCOE/GREY CTY BDRY	4.2	CR	1650	2250	2050	1350	.4
GREY RD 9 - DISTRICTS 3/5 LINE	1.6	CR	1650	2250	2050	1350	2.1

LOCATION DESCRIPTION	DIST (KM)	PATT TYPE	1981 AADT	1981 SADT	1981 SAWDT	1981 WADT	1981 AR
GREY RD 9 - DISTRICTS 3/5 LINE							
HWY 4 - FLESHERTON RD	8.5	CR	1650	2250	2050	1350	.6
GREY/SIMCOE BDY - SINGHAMPTON	1.1	CR	1650	2250	2050	1350	4.5
HWY 91 - DUNTROON	9.6	CR	2300	3150	2850	1850	1.0
NOTTAWA POST OFFICE	6.9	IC	3200	3850	3700	2800	1.1
COLLINGWOOD S LTS L 40-41	3.1	IC	5000	6000	5800	4350	.5
***** HIGHWAY 24A *****							
PARIS N LTS - SCOTT AVE							
BRANT/WATERLOO BDY	8.0	IC	2200	2650	2550	1900	.9
***** HIGHWAY 25 *****							
Q E W IC U/P - BRONTE							
HWY 5 - PALERMO	4.0	C	8000	9100	9100	7000	.3
HALTON RD 25 - OAKVILLE/MILTON LTS	10.5	C	7000	9000	8000	6200	.8
MILTON							
HWY 401 IC 39 O/P	4.7						
HALTON RD 9-MILTON/HALTON HILLS LTS	2.1	C	8500	9700	9700	7500	.8
HALTON RD 12 - ACTON	12.5	C	5400	6200	6200	4750	2.1
HALTON HILLS - ACTON-VIMY ST	0.8	C	5000	5700	5700	4400	.7
HALTON HILLS-ACTON							
ESQUESING L 30 - DISTRICTS 4/3 LINE	2.2						
HALTON/WELLINGTON BDY	1.7	IC	2100	2500	2400	1850	.8
S JCT HWY 24 - OSPRINGE	7.7	IC	2100	2500	2400	1850	1.4
SEE OLAP HWY 24							
N JCT HWY 24	6.9						
WELLINGTON RD 22	6.1	IC	2250	2700	2600	1950	.8
START OF SEMI-URBAN AREA	1.3	IC	3500	4200	4050	3050	4.2

HIGHWAY: 25

LOCATION DESCRIPTION	DIST (KM)	PATT TYPE	1981 AADT	1981 SADT	1981 SAWDT	1981 WADT	1981 AR
START OF SEMI-URBAN AREA							
HILLSBURGH N LTS	0.3	IC	3500	4200	4050	3050	5.2
WELLINGTON/DUFFERIN CTY BDRY	4.5	IR	1650	2250	1950	1250	1.1
DUFFERIN RD 3	2.9	IR	1650	2250	1950	1250	1.7
E JCT HWY 9	7.1	IC	950	1150	1100	830	2.0
SEE OLAP HWY 9	2.8						
W JCT HWY 9							
GRAND VALLEY S LTS-CPR X-ING	1.6	IC	2200	2650	2550	1900	2.3
GRAND VALLEY	1.9						
GRAND VALLEY N LTS - C 3							
EAST LUTHER TWP - C 8-9	7.6		550	690	570	460	.7
HIGHWAY 89	8.6		450	560	460	370	2.8
***** HIGHWAY 26 *****							
BARRIE N LTS - L 19-20							
S ENTR TO GEORGIAN MALL	0.4	IC	21000	25200	24200	18300	1.3
END OF BUILT UP AREA	0.6	CR	14800	20300	18400	12000	4.3
HWY 27 - MIDHURST CORNERS	3.7	CR	10650	14600	13200	8600	1.6
SIMCOE RD 22	11.9	LT	4000	6400	6400	2850	1.0
SIMCOE RD 10 - SUNNIDALE CORNERS	14.0	LT	3800	6000	6100	2700	1.0
SIMCOE RD 7 - STAYNER E LTS	4.2	LT	4350	6900	7000	3100	1.3
STAYNER - MOWAT ST	1.4	LT	5800	9200	9300	4100	.3
STAYNER - HWY 91	1.9						
STAYNER N LTS L 25-26							
HWY 92 - WASAGA BEACH S LTS	4.8	LT	5450	8700	8700	3850	1.4
COLLINGWOOD S LTS	0.3	LT	8450	13400	13500	6000	3.4
COLLINGWOOD-HUME ST-PRETTY RVR PKY	1.8	LT	11500	18300	18400	8200	.1
COLLINGWOOD-HWY 24	4.6						
COLLINGWOOD -HARBOUR ST							

LOCATION DESCRIPTION	DIST (KM)	PATT TYPE	1981 AADT	1981 SADT	1981 SAWDT	1981 WADT	1981 AR
COLLINGWOOD -HARBOUR ST							
	18.2	IC	4000	4800	4600	3500	1.2
THORNBURY E LTS - RUSSELL ST							
THORNBURY	2.4						
THORNBURY W LTS - PEEL ST							
	9.9	IC	4000	4800	4600	3500	.6
MEAFORD E LTS L 13-14							
MEAFORD	3.6						
MEAFORD W LTS - C 6							
	24.7	IC	3350	4000	3850	2900	1.2
OWEN SOUND E LTS - NINTH AVE							
***** HIGHWAY 27 *****							
HWYS 401/427 INT 45							
	2.3	SC	30750	33800	35700	27400	.4
DIXON RD UP IC - ETOBICOKE							
	1.1	UC	29750	31200	33000	28000	.8
BELFIELD RD							
	0.8	UC	31500	33100	35000	29600	2.3
CNR SUBWAY - NEW WOODBINE							
	1.3	UC	28750	30200	31900	27000	.5
REXDALE BLVD - YORK RD 24							
	1.6	UC	35000	36800	38900	32900	2.2
HUMBER COLLEGE BLVD							
	0.4	UC	29000	30500	32200	27300	7.8
FINCH AVE W							
	1.2	UC	23250	24400	25800	21900	4.5
HWY 50 - CLAIRVILLE - ALBION RD							
	1.3	UC	13900	14600	15400	13100	4.9
METRO TORONTO LTS - STEELES AVE							
	2.1	UC	14750	15500	16400	13900	1.4
HIGHWAY 7							
	8.0	C	8000	9100	9100	7000	.9
YORK RD 49 - KLEINBURG RD							
	0.5	C	7800	8900	8900	6900	7.0
YORK RD 7 - ISLINGTON AVE							
	6.3	C	8250	9400	9400	7300	1.2
YORK RD 11 - NOBLETON							
	11.0	C	6000	6800	6800	5300	1.0
SCHOMBERG RD							
	1.4	CR	5250	7200	6500	4250	2.6
HWY 9-YORK/SIMC BDY-DIST 6/5 LN							
	9.5	CR	3600	4950	4450	2900	.9
HWY 88 - BONDHEAD							
	10.8	IT	3600	5300	4950	2650	.7
COOKSTOWN S LTS							
COOKSTOWN-HWY 89	1.2						
COOKSTOWN N LTS							

HIGHWAY: 27

LOCATION DESCRIPTION	DIST (KM)	PATT TYPE	1981 AADT	1981 SACT	1981 SAWDT	1981 WADT	1981 AR
COOKSTOWN N LTS							
CNR X-ING - THORNTON	8.7	IT	3550	5200	4850	2650	.9
S JCT HWY 400 IC - BARRIE	10.3	IT	4050	5900	5500	3000	1.2
BARRIE C/L HWY 26	11.0						
N JCT HWY 26-MIDHURST CORNS							
SIMCOE RD 11	0.6	IR	5550	7600	6500	4250	
END OF THREE LANE SECTION	2.1	IR	5700	7800	6700	4400	2.7
ELMVALE S LTS - C 8	15.5	IR	5700	7800	6700	4400	.2
ELMVALE - HWY 92	1.4						
ELMVALE N LTS - C 9							
SIMCOE RD 6 - WYEVALE RD	1.0	IR	5500	7500	6400	4250	
HWY 93 - WAVERLY	8.4	CTR	2350	3300	3150	1900	1.5
HIGHWAY 12	11.2	CTR	3600	5100	4800	2900	1.0
MIDLAND W LTS - YONGE ST	2.3	IC	6250	7500	7200	5400	.8
SIMCOE RD 2 - MIDLAND RD	2.2	IC	7900	9500	9100	6900	5.4
PENETANGUISHENE S LTS L 113-4	1.3	IC	9250	11100	10600	8000	3.0

LOCATION DESCRIPTION	DIST (KM)	PATT TYPE	1981 AADT	1981 SADT	1981 SAWDT	1981 WADT	1981 AR
***** HIGHWAY 28 *****							
PORT HOPE - PHILLIPS RD							
	0.2	C	5500	6300	6300	4850	
HWY 401 IC 81 - PORT HOPE N LTS							
	2.0	IC	4900	5900	5600	4250	1.4
HWY 106 - DALE							
	12.8	C	4150	4750	4750	3650	1.0
RICE LAKE RD - TO BEWDLEY							
	3.1	LT	3500	5600	5600	2500	2.8
NORTHUMBERLAND/PETERBOROUGH CTY BDY							
	1.4	LT	3500	5600	5600	2500	1.1
PETERBOROUGH RD 2 - BAILIEBORO							
	2.7	CTR	4100	5800	5500	3300	1.0
S MONAHAN TWP - C 2-3							
	8.0	CTR	4000	5600	5300	3200	1.1
HWY 115 IC UP							
	3.5	CR	5000	6900	6200	4050	1.4
S JCT HWY 7 - PETERBORO BYPASS							
SEE OLAP HWY 7	1.5						
N JCT HWY 7 - FIVE MILE CORNS							
	2.6	IC	5360	6400	6200	4650	.2
PETERBOROUGH S LTS L 5-6							
PETERBORO-S JCT 7B	13.8						
PETERBOROUGH N LTS L 21-22							
	3.2	CTR	6750	9500	9000	5400	1.4
SEC HWY 507							
	2.6	IC	5000	6000	5800	4350	2.7
PETERBOROUGH RD 18-CHEMUNG LK RD							
	0.5	CTR	8550	12100	11400	6800	1.9
LAKEFIELD S LTS L 26-27							
LAKEFIELD	2.4						
LAKEFIELD N LTS - ONT HYDRO OFFICE							
	1.0	CTR	4000	5600	5300	3200	2.1
HIGHWAY 134							
	1.1	LR	5250	9400	7100	3300	2.8
PETERBOROUGH RD 6							
	4.9	LR	4100	7300	5600	2600	1.9
PETERBOROUGH RD 20 - YOUNGS POINT							
	9.8	LR	3300	5900	4500	2100	1.4
HWY 36-DISTRICTS 7/10 LINE							
	26.6	LR	2400	4300	3250	1500	1.2
SEC HWY 504 - S APSLEY CUTOFF							
	1.3	LR	1650	2950	2250	1050	
SEC HWY 620 - N APSLEY CUTOFF							
	13.3	LR	1950	3500	2650	1250	.8
PETERBOROUGH/HALIBURTON CTY BDY							
	4.8	LR	1950	3500	2650	1250	
DYNO MINES RD							
	9.0	LR	1950	3500	2650	1250	1.2
HALIBURTON DIST/HASTINGS CTY BDRY							

LOCATION DESCRIPTION	DIST (KM)	PATT TYPE	1981 AADT	1981 SADT	1981 SAWDT	1981 WADT	1981 AR
HALIBURTON DIST/HASTINGS CTY BDRY							
HWY 121 - CARDIFF RD	2.8	LR	1950	3500	2650	1250	
BANCROFT S LTS - OLD MONCK RD	10.1	IR	3200	4400	3750	2450	1.6
BANCROFT-START OF NON-ASSUMED	1.5	IR	4800	6600	5600	3700	.4
***** HIGHWAY 29 *****							
BROCKVILLE N LTS							
KILKENNY RD-ELIZABETHTOWN TWP C 3-4	1.9	SC	9000	9900	10400	8000	1.0
LEEDS & GRENVILLE RD 7	3.7	IC	6000	7200	6900	5200	1.4
HWY 42 - FORTHTON	5.0	IC	5200	6200	6000	4500	.3
FRANKVILLE - PLUM HOLLOW RD	12.4	IC	1900	2300	2200	1650	.8
SM FA S L-L&G/LAN BDY-DIST 8/9 LN	20.4	C	2800	3200	3200	2450	1.0
SMITHS FALLS O/L15	30.5						
HWY 7/15 - CARLETON PLACE							
CARLETON PLACE S LTS	0.3	IC	6200	7400	7100	5400	
CARLT PLACE-HWY 7B	3.5						
CARLETON PLACE N LTS - C 7-8							
LANARK RD 11 - APPLETON RD	2.1	IC	3900	4700	4500	3400	1.7
ALMONTE S LTS - PERTH ST	7.2	IC	3000	3600	3450	2600	1.0
HIGHWAY 44	0.7	IC	3200	3850	3700	2800	
ALMONTE N LTS - HAMILTON ST	0.6	IC	3200	3850	3700	2800	
RAMSAY TWP L 20-21	2.4	IC	3100	3700	3550	2700	.4
PAKENHAM S LTS - CPR SUBWAY	11.8	IC	2100	2500	2400	1850	1.5
N JCT LANARK RD 15 - PAKENHAM N LTS	1.0	IC	2100	2500	2400	1850	5.2
S JCT LANARK-OTT/CARL CTY RD	3.7	IC	1550	1850	1800	1350	1.9
HWY 17	7.8	IC	1550	1850	1800	1350	.9
OLD HWY 17	1.3	IC	1300	1550	1500	1150	

LOCATION DESCRIPTION	DIST (KM)	PATT TYPE	1981 AADT	1981 SADT	1981 SAWDT	1981 WADT	1981 AR
***** HIGHWAY 30 *****							
BRIGHTON N LTS - GEORGE ST							
	4.0	CTR	2450	3450	3250	1950	.8
HWY 401 IC 86							
	16.9	IC	1900	2300	2200	1650	.9
NORTHUMBERLAND RD 29							
	9.8	IC	1900	2300	2200	1650	2.4
CAMPBELLFORD S LTS - BURNBRAE RD							
CAMPBELLFORD	2.5						
CAMPBELLFORD N LTS - WINDSOR AVE							
	1.7	IC	3450	4150	3950	3000	.5
NORTHUMBERLAND RD 35							
	11.4	IC	1900	2300	2200	1650	.9
NORTHUMBERLAND/PETERBOROUGH CTY BDY							
	3.1	IC	1900	2300	2200	1650	.5
HAVELOCK S LTS - OLD NORWOOD RD							
***** HIGHWAY 31 *****							
HWY 2 - MORRISBURG							
	2.1	IC	4000	4800	4600	3500	.7
HWY 401 - MORRISBURG N LTS							
	11.1	IC	4000	4800	4600	3500	1.3
STOR/DUNDGLEN RD 7							
	9.8	IC	3200	3850	3700	2800	1.1
S JCT HWY 43							
	0.5	IC	5800	7000	6700	5000	1.9
N JCT STOR/DUNDGLEN RD 38							
	3.3	IC	2600	3100	3000	2250	1.3
N JCT HWY 43 - KEMPTVILLE RD							
	9.3	IC	4200	5000	4850	3650	.6
STOR/DUNDGLEN CTY/OTT/CARL REG BDY							
	10.2	IC	4200	5000	4850	3650	.8
OTTAWA/CARLETON RD 6-METCALFE RD							
	8.7	IC	5600	6700	6400	4850	1.1
OTTAWA/CARLETON RD 8-S GLOUCESTER							
	6.1	SC	8300	9100	9600	7400	.8
OTTAWA/CARLETON RD 14 - LEITRIM							
	0.8	UC	11500	12100	12800	10800	2.4
OTTAWA/CARLETON RD 125							
	3.9	UC	9300	9800	10300	8700	2.5
OTTAWA S LTS - ALBION RD							

LOCATION DESCRIPTION	DIST (KM)	PATT TYPE	1981 AADT	1981 SADT	1981 SAWDT	1981 WADT	1981 AR
***** HIGHWAY 32 *****							
HWY 401 IC 106 - GANANOQUE							
	3.3	IC	2700	3250	3100	2350	2.2
MAPLE GROVE RD							
	14.7	IR	1600	2200	1850	1250	.7
HIGHWAY 15							
***** HIGHWAY 33 *****							
KINGSTON WEST LIMITS.							
	2.1	UC	24750	26000	27500	23300	2.8
FRONTENAC RD 10 - DAY'S RD							
	3.0	UC	16000	16800	17800	15000	2.5
FRONTENAC RD 2 - COLLINS BAY							
	2.6	UC	11900	12500	13200	11200	1.2
FRONTENAC/LENNOX&ADDINGTON CTY BDY							
	1.4	UC	9800	10300	10900	9200	2.2
SHERWOOD AVE							
	2.0	UC	4200	4400	4650	3950	.7
LENNOX & ADDINGTON RD 6							
	6.8	UC	4200	4400	4650	3950	2.0
HWY 133 - MILLHAVEN							
	1.9	C	3650	4150	4150	3200	.8
BATH E LTS L 14							
BATH	2.8						
BATH L 7-8 - START OF ASSUMPTION							
	6.5	LT	1550	2450	2500	1100	.3
LENNOX & ADDINGTON RD 21-NAPANEE RD							
	19.2	IC	1100	1300	1250	960	1.3
COOK POINT FERRY DOCK							
GLENORA FERRY	4.5						
PRINCE EDWARD RD 7-FERRY DOCK							
	7.4	IC	1750	2100	2000	1500	2.1
PICTON E LTS L 19							
PICTON - HWY 49	2.7						
PICTON W LTS L 21-22 - MILL RD							
	1.9	IC	4900	5900	5600	4250	.9
E JCT PRINCE EDWARD RD 1							
	3.1	IC	2950	3550	3400	2550	1.5
BLOOMFIELD E LTS L 11							
BLOOMFIELD-HWY 14	2.7						
BLOOMFIELD W LTS							
	7.4	IC	1550	1850	1800	1350	.7
WELLINGTON E LTS L 2-3							

LOCATION DESCRIPTION	DIST (KM)	PATT TYPE	1981 AADT	1981 SADT	1981 SAWDT	1981 WADT	1981 AR
WELLINGTON	3.8						
WELLINGTON W LTS L 7-8							
POINT 5.5 KM N OF PR EDWARD RD 2C	9.3	LR	1000	1800	1350	630	.9
N JCT PR EDWARD RD 29-CONSECON ST	9.0	LR	1000	1800	1350	630	1.5
PRINCE EDWARD RD 3	7.4	IR	3100	4250	3650	2400	1.0
PRINCE EDWARD/NORTHUMBERLAND BDY	0.1	CTR	5000	7100	6700	4000	
TRENTON S LTS L 3	5.1	CTR	5000	7100	6700	4000	2.1
TRENTON-W JCT HW 2	4.6						
TRENTON N LTS - CNR SUBWAY							
HWY 401 IC 88	1.5	UC	3650	3850	4050	3450	1.5
MURRAY TWP - C 2-3	1.1	UC	3200	3350	3550	3000	2.3
NORTHUMBERLAND/HASTINGS CTY BDY	0.5	UC	4000	4200	4450	3750	4.1
SIDNEY TWP - C 4 L 2	3.3	UC	4000	4200	4450	3750	1.7
FRANKFORD S LTS - C 4-5	2.3	UC	2800	2950	3100	2650	1.7
FRANKFORD	1.6						
W JCT HASTINGS RD 5 - FRANKFORD							
FRANKFORD N LTS - C 6	2.1	CTR	1800	2550	2400	1450	1.4
STIRLING S LTS - RAWDON CREEK BR	8.8	C	2000	2300	2300	1750	.9

LOCATION DESCRIPTION	DIST (KM)	PATT TYPE	1981 AADT	1981 SADT	1981 SAWDT	1981 WADT	1981 AR
***** HIGHWAY 34 *****							
HWYS 2/401 IC 127 - LANCASTER							
S/D&G RD 18-ST RAPHAEL WEST RD	11.3	CTR	2600	3650	3450	2100	1.5
ALEXANDRIA S LTS - FRONT ST	9.3	IC	4300	5200	4950	3750	1.3
ALEXANDRIA-HWY 43	2.9						
ALEXANDRIA N LTS L4 - CNR X-ING							
STOR/DUN&GLEN RD 31 - MCCRIMMON RD	13.3	IC	2400	2900	2750	2100	.9
HWY 417 - SDG/PR & RU CTY BDY	7.1	C	1400	1600	1600	1250	1.1
VANKLEEK HILL S LTS - C 4	5.2	C	2200	2500	2500	1950	1.4
VANKLEEK HILL	1.4						
VANKLEEK HILL N LTS - C 6							
HIGHWAY 17	8.5	C	4350	4950	4950	3850	1.5
HAWKESBURY S LTS L 7 - CNR X-ING	0.3	C	7400	8400	8400	6500	
***** HIGHWAY 35 *****							
HWY 401 IC 77 - NEWCASTLE							
HWY 2 IC - NEWCASTLE	1.3	IR	8750	12000	10200	6700	.5
S JCT DURHAM RD 17 - MILL ST	2.9	CR	9200	12600	11400	7500	.5
N JCT DURHAM RD 17 - MAIN ST	3.4	IR	10400	14200	12200	8000	1.5
DURHAM RD 4 - TAUNTON RD	3.5	IR	9600	13200	11200	7400	.7
DURHAM RD 9 - KIRBY	2.4	IR	11300	15500	13200	8700	1.8
HWY 115 - ENTERPRISE HILL	5.3	IR	10950	15000	12800	8400	1.0
DURHAM/VICTORIA BDY	1.8	IR	3750	5100	4400	2900	2.8
VICTORIA RD 12 - CPR OH	2.7	IR	3750	5100	4400	2900	1.1
S JCT HWY 7A - BETHANY RD	7.4	IR	3100	4250	3650	2400	.6
SEE OLAP HWY 7A	1.5						
N JCT HWY 7A - YELVERTON RD							
VICTORIA RD 31	8.6	IR	3850	5300	4500	2950	1.4

LOCATION DESCRIPTION	DIST (KM)	PATT TYPE	1981 AADT	1981 SADT	1981 SAWDT	1981 WADT	1981 AR
VICTORIA RD 31							
S JCT HWYS 7/7B/35B - LINDSAY	9.4	IR	5100	7000	6000	3950	1.0
SEE OLAP HWY 7	5.4						
N JCT HWY 7 - OLAP HWY 7B - LINDSAY							
N JCT HWY 7B - LINDSAY W LTS	0.8	CR	4800	6600	6000	3900	1.4
N JCT VICTORIA RD 4	3.2	CR	4650	6400	5800	3750	1.1
VICTORIA RD 21 - CAMBRAY RD	3.4	CR	6400	8800	7900	5200	1.3
HWY 121 - POWLES CORNERS	9.6	CR	4450	6100	5500	3600	.7
HWY 35A - TO FENELON FALLS	4.2	IR	2200	3000	2550	1700	1.2
VICTORIA RD 8 - GLENARM RD	0.8	LR	3550	6400	4850	2250	1.9
HWY 48 - COBOCONK	16.3	HR	2600	5500	4200	1250	1.0
SEC HWY 503 - NORLAND	7.7	HR	3600	7600	5800	1750	.8
VICT/HALIB BDY-DISTRICTS 7/11 LINE	6.0	LR	2750	4900	3750	1750	.7
MINER'S BAY - CLEAR LAKE RD	7.9	LR	2750	4900	3750	1750	.4
S JCT HWY 121 - KINMOUNT RD	10.7	LP	2550	4550	3450	1600	1.1
N JCT HWY 121 - HALIBURTON RD	4.5	IC	4250	5100	4900	3700	1.3
HIGHWAY 118 - CARNARVON	13.1	R	2000	3850	2950	1000	1.4
HALIBURTON RD 13 - HAWK LAKE RD	10.6	R	1400	2700	2050	710	2.4
HWY 117 - BAYSVILLE RD	23.7	LT	700	1100	1100	500	1.0
MUSKOKA REG/HALIBURTON DIST BDRY	0.3	LT	1150	1850	1850	820	
HALIBURTON DIST/MUSKOKA REG BDRY	7.3	LT	1150	1850	1850	820	1.0
HIGHWAY 60	8.4	LT	1150	1850	1850	820	1.7

LOCATION DESCRIPTION	DIST (KM)	PATT TYPE	1981 AADT	1981 SADT	1981 SAWDT	1981 WADT	1981 AR
	***** HIGHWAY 35A			*****			
FENELON FALLS W LTS - C 9-10							
HIGHWAY 35	3.2	CTR	2800	3950	3700	2250	.9
	***** HIGHWAY 36			*****			
HWY 7 - LINCSAY							
HWY 36B - QUEEN ST	3.3	CR	2800	3850	3450	2250	.9
VICTORIA RD 7 - THURSTONIA RD	16.0	CR	2400	3300	3000	1950	1.3
VICTORIA RD 17	13.4	IR	1500	2050	1750	1150	.5
BOBCAYGEON S LTS	2.1	IR	3150	4300	3700	2450	.4
SEC HWY 649 - BOBCAYGEON	1.7	IR	3200	4400	3750	2450	1.0
BOBCAYGEON N LTS - DIST 7/10 LN	C.5	R	1100	2100	1600	560	5.0
N JCT SEC HWY 507 - ROCKCROFT RD	15.6	R	1100	2100	1600	560	1.0
S JCT SEC HWY 507 - BUCKHORN RD	7.3	LR	1200	2150	1650	760	.6
HWY 28 - BURLEIGH FALLS	13.5	R	450	870	660	230	2.3

LOCATION DESCRIPTION	DIST (KM)	PATT TYPE	1981 AADT	1981 SADT	1981 SAWDT	1981 WADT	1981 AR
***** HIGHWAY 37 *****							
HWY 401 IC 52 - BELLEVILLE N LTS							
	0.6	IC	6800	3200	7800	5900	4.7
BLACK DIAMOND RD							
	4.0	IC	5700	6800	6600	4950	1.2
HASTINGS RD 2 - CORBYVILLE RD							
	8.0	IC	4900	5900	5600	4250	.9
S JCT PLAINFIELD BYPASS							
	6.8	IC	3650	4400	4200	3200	.2
HASTINGS RD 7							
	14.7	IC	3650	4400	4200	3200	.9
TWEED S LTS - JANE ST							
	2.1						
TWEED							
TWEED N LTS - HOLDCROFT ST							
	7.8	CR	4250	5800	5300	3450	.7
HWY 7 - ACTINOLITE							
***** HIGHWAY 38 *****							
HIGHWAY 2 - YORK ROAD							
	2.9	SC	7000	7700	8100	6200	.4
HWY 401 IC 100 O/P							
	0.3	SC	5000	5500	5800	4450	1.8
SYDENHAM RD - OLD HWY 38							
	21.4	SC	4250	4700	4950	3800	1.2
POINT 1.0 KM N OF HARTINGTON							
	4.5	SC	4250	4700	4950	3800	1.4
VERONA POST OFFICE							
	12.0	CR	2350	3200	2900	1900	1.7
HINCHINBROOKE - CPR CROSSING							
	13.1	CR	2350	3200	2900	1900	.7
TICHBORNE L 7 - CPR CROSSING							
	13.4	CR	1350	1850	1650	1100	1.1
SHARBOT LAKE - CPR OVERHEAD							
	2.6	CR	2100	2900	2600	1700	
HWY 7 - SHARBOT LAKE							

HIGHWAY: 4C

LOCATION DESCRIPTICN	DIST (KM)	PATT TYPE	1981 AADT	1981 SADT	1981 SAWDT	1981 WADT	1981 AP
***** HIGHWAY 40 *****							
BLENHEIM W LTS L 11-12							
HWY 401 IC 11	8.6	SC	2750	3050	3200	2450	1.0
CHATHAM E LTS L 4-5	7.2	SC	4600	5100	5300	4100	1.7
CHATHAM - HWY 2	8.0						
CHATHAM N LTS - DAWSON ST							
WALLACEBURG S LTS - BASE LINE RD	22.4	C	6000	6800	6800	5300	.8
WALLACEBURG-HWY 78	3.7						
WALLACEBURG W LTS L 8-9							
OLD HWY 4C	1.9	IC	6950	8300	8000	6000	.8
KENT/LAMBTON BDY	4.0	IC	2450	2950	2800	2150	.6
LAMBTON RD 2 - SOMBRA RD	9.6	IC	2450	2950	2800	2150	.6
HWY 80 - MOCRE TWP L 24-25	10.8	UC	2300	2400	2550	2150	.9
MOORE TWP RD 8	5.5	UC	3150	3300	3500	2950	1.1
LAMBTON RD 4	2.5	UC	4000	4200	4450	3750	.3
OLD HWY 40 - SARNIA - CHURCHILL RD	5.5	UC	7500	7900	8300	7100	.8
SARNIA E LTS - INDIAN RD	2.7	UC	11500	12100	12800	10800	1.1
LAMBTON RD 20 - FLORENCE RD	2.4	UC	5400	5700	6300	5100	2.5
LAMBTON RD 25	2.7	UC	7350	7700	8200	6900	.8
WELLINGTON STREET	1.0	UC	9000	9500	10000	8500	3.7
HWY 7 - MODELAND RD	1.6	UC	11000	11600	12200	10300	1.1
HIGHWAY 4C2	1.0	UC	4000	4200	4450	3750	3.4
HWY 40 ENDS	0.4	UC	7500	7900	8300	7100	

LOCATION DESCRIPTION	DIST (KM)	PATT TYPE	1981 AADT	1981 SACT	1981 SAWDT	1981 WADT	1981 AR
***** HIGHWAY 408 *****							
EXMOUTH ST - SARNIA							
HWY 402 - MARINA RD - SARNIA	0.8	UC	7250	7600	8000	6800	2.8
***** OLD HIGHWAY 40 *****							
HWY 40 - CHATHAM GORE TWP							
KENT RD 32 - WALPOLE CUTOFF	3.1	IC	4500	5400	5200	3900	.8
KENT CTY RD	7.9						
LAMBTON RD 1 - PORT LAMBTON							
LAMBTON RD 2 - SOMBRA	7.4	IC	2750	3300	3150	2400	
SOMBRA TO SARNIA	27.3						
SARNIA - TASHMOO AVE							
HIGHWAY 40	0.6	UC	10500	11000	11700	9900	
***** HIGHWAY 41 *****							
NAPANEE N LTS							
HWY 401 IC 56	0.4	UC	5800	6100	6400	5500	1.2
LENNOX & ADDINGTON RD 11 - SELBY	3.9	IC	2900	3500	3350	2500	2.2
LENN & ADD RD 12 - SHARPS CORNERS	4.3	CTR	1850	2600	2450	1500	1.0
LENNOX & ADDINGTON RD 13	18.2	CTR	1700	2400	2250	1350	1.0
KALADAR/SHEFFIELD TWP BDY	14.9	IR	750	1050	880	580	2.7
HWY 7-KALADAR-DISTRICTS 8/10 LINE	7.3	IR	750	1050	880	580	1.5
NORTHBROOK L 27	10.7	IR	1750	2400	2050	1350	.6
SEC HWY 506	7.6	LR	2050	3650	2800	1300	1.6
CLOYNE POST OFFICE	2.1	LR	1900	3400	2600	1200	2.1
S LENNOX & ADDINGTON/FRONTENAC BDY	0.7	LR	1750	3150	2400	1100	2.2
BON ECHO PROVINCIAL PARK ENT	9.1	LR	1750	3150	2400	1100	.2
N LENNOX & ADDINGTON/FRONTENAC BDY	2.7	LP	1150	2050	1550	720	3.5

LOCATION DESCRIPTION	DIST (KM)	PATT TYPE	1981 AADT	1981 SADT	1981 SAWDT	1981 WADT	1981 AR
N LENNOX & ADDINGTON/FRONTENAC BDY							
POINT 7.4 KM N OF COUNTY LINE	7.4	LR	1150	2050	1550	720	1.9
SEC HWY 500 - DENBIGH	22.8	LR	1150	2050	1550	720	1.5
POINT 7.2 KM N OF HWY 500	7.2	CR	900	1250	1100	730	3.0
LENNOX & ADDINGTON/RENFREW BDY	5.0	CR	900	1250	1100	730	1.2
POINT 14.2 KM N OF COUNTY LINE	14.2	CR	900	1250	1100	730	.9
HWY 132 - CACRE RD	11.0	CR	900	1250	1100	730	1.1
PERRAULT - GRATTON TWP C10-11	9.7	IR	750	1050	880	580	2.3
SEC HWY 512 - EGANVILLE S LTS	10.2	IR	850	1150	990	650	.3
EGANVILLE-S JCT 60	1.9						
EGANVILLE - C 8-9 - DISTS 10/9 BDY							
N JCT HWY 60	3.0	IR	2750	3750	3200	2100	1.3
RENFREW RC 5/30 - DOUGLAS RD	9.2	CTR	1550	2200	2050	1250	.8
RANKIN S LTS	5.4	CTR	2400	3400	3200	1900	.4
RENFREW RD 11 - MICKSBURG RD	3.2	CTR	2400	3400	3200	1900	1.1
PEMBROKE - BENNETT ST	14.0	CTR	2700	3800	3600	2150	1.0
HWY 62 - PEMBROKE	1.6	UC	6050	6400	6700	5700	1.4

LOCATION DESCRIPTION	DIST (KM)	PATT TYPE	1981 AADT	1981 SADT	1981 SAWDT	1981 WADT	1981 AR
***** HIGHWAY 42 *****							
HWY 29 - FORTHTON							
	7.9	IC	2700	3250	3100	2350	.6
ATHENS E LTS L 11-12 - MOWAT ST							
ATHENS	1.3						
ATHENS W LTS - JAMES ST							
	12.2	IR	1300	1800	1500	1000	.9
LEEDS & GREN RD 2 - LYNDHURST STA							
	3.0	IR	950	1300	1100	730	3.8
DELTA E LTS							
	2.1	IR	950	1300	1100	730	4.1
DELTA W LTS							
	12.4	IR	950	1300	1100	730	.9
HWY 15 - CROSBY							
	13.2	IR	1350	1850	1600	1050	.8
LEEDS & GREN RD 10 - WESTPORT S LTS							
***** HIGHWAY 43 *****							
ALEXANDRIA W LTS							
	22.9	IC	1550	1850	1800	1350	1.0
HWY 138 - ST ANDREWS RD - MONKLAND							
	7.4	IC	1600	1900	1850	1400	1.6
STOR/DUN&GLEN RD 15 - AVONMORE							
	10.1	IC	1900	2300	2200	1650	1.1
STOR/DUN&GLEN RD 12 - FINCH							
	12.1	IC	1800	2150	2050	1550	.8
STOR/DUN&GLEN RD 7 - DUNBAR RD							
	1.9	IC	1500	1800	1750	1300	2.9
STOR/DUN&GLEN RD 37 - CHESTERVILLE							
	9.1	IC	1500	1800	1750	1300	1.0
S JCT HWY 31 - WINCHESTER							
SEE OLAP HWY 31	3.8						
N JCT HWY 31 - WINCHESTER							
	11.4	IC	1400	1700	1600	1200	1.4
S JCT SDG RD 1 - MOUNTAIN							
	6.8	IC	2200	2650	2550	1900	.5
SDG/LEEDS & GRENVILLE CTY BDRY							
	5.5	IC	2200	2650	2550	1900	.9
HIGHWAY 16							
	2.6	IC	3300	3950	3800	2850	.3
N RIDEAU RD - KEMPTVILLE							
	17.7	IC	1300	1550	1500	1150	1.1
MERRICKVILLE E LTS L 6-7							
MERRICKVILLE	2.4						
MERRICKVILLE W LTS-LANARK/L&G BDRY							

HIGHWAY: 43

LOCATION DESCRIPTION	DIST (KM)	PATT TYPE	1981 AADT	1981 SADT	1981 SAWDT	1981 WADT	1981 AR
MERRICKVILLE W LTS-LANARK/L&G BDRY							
SMITH FALLS-CPR SUBWAY-DIST 8/9 LN	15.1	IC	1600	1900	1850	1400	1.0
SMITH FALLS(15&29)	3.0						
SMITH FALLS W LTS-N ELMSLEY TWP BDY							
LANARK RD 2 - PORT ELMSLEY	8.3	IC	3500	4200	4050	3050	1.2
PERTH E LTS L 3-4	9.6	IC	2750	3300	3150	2400	.7
***** HIGHWAY 44 *****							
HWY 17/OLD HWY 17-7129							
LANARK/OTTAWA CARLETON BDRY	10.3	SC	2800	3100	3250	2500	1.0
ALMONTE E LTS	3.5	SC	2800	3100	3250	2500	1.1
***** HIGHWAY 45 *****							
COBOURG - START OF ASSUMPTION							
HWY 401 IC - COBOURG	0.3	IC	4850	5800	5600	4200	
NORTHUMBERLAND RD 74 - BALTIMORE	4.7	IC	4850	5800	5600	4200	1.4
NORTHUMBERLAND RD 22 - CENTRETON RD	6.7	IR	3500	4800	4100	2700	1.8
BROWN'S RD - HALIMAND TWP - FENELLA	9.3	IR	2100	2900	2450	1600	1.5
NORTHUMBERLAND RD 18 - ALDERVILLE	3.8	IR	2400	3300	2800	1850	.9
HASTINGS S LTS - KING ST	16.6	IR	1800	2450	2100	1400	1.1
HASTINGS	1.8						
HASTINGS N LTS - DIVISION ST							
NORWOOD - OUSE R BR	7.6	IR	1900	2600	2200	1450	1.5

LOCATION DESCRIPTION	DIST (KM)	PATT TYPE	1981 AADT	1981 SADT	1981 SAWDT	1981 WADT	1981 AR
***** HIGHWAY 46 *****							
HIGHWAY 7							
E JCT VICT RD 9-WOODVILLE-KING ST	9.5	IR	1000	1350	1150	770	.6
WOODVILLE	.6						
WOODVILLE - START OF ASSUMPTION							
VICTORIA RD 8 - ARGYLE	6.2	LR	1600	2850	2200	1000	.8
HIGHWAY 48	9.6	LR	1100	1950	1500	690	.8
***** HIGHWAY 47 *****							
HWY 48 - RINGWOOD							
WHIT/STOUFF - FROM STOUFFVILLE C 8	1.1	IC	12000	14400	13800	10400	1.7
STOUFFVILLE	3.9						
WHIT/STOUFFVILLE - START OF ASSUMPT							
WHITCHURCH TWP RD L 9-10	3.1	CR	2750	3750	3400	2250	1.9
YORK RD 40 - BLOOMINGTON RD	0.5	CR	1450	2000	1800	1150	3.8
YORK/DURHAM BDRY	0.3	IC	6000	7200	6900	5200	9.1
DURHAM RD 21 - GOODWOOD	3.6	IC	6000	7200	6900	5200	.6
GOODWOOD - CNR X-ING	0.6	IC	3600	4300	4150	3150	5.1
UXBRIDGE S LTS - CEMETERY RD	9.4	IC	3600	4300	4150	3150	1.5
UXBRIDGE	3.0						
UXBRIDGE E LTS - FOURTH AVE							
E JCT DURHAM RD 23	1.6	IC	2600	3100	3000	2250	1.3
HIGHWAYS 7/12	7.7	IR	1500	2050	1750	1150	1.4

LOCATION DESCRIPTION	DIST (KM)	PATT TYPE	1981 AADT	1981 SADT	1981 SAWDT	1981 WADT	1981 AR
***** HIGHWAY 48 *****							
SCARBOROUGH - MARKHAM LTS							
	3.3	IC	11750	14100	13500	10200	1.3
MARKHAM - PRINCESS ST							
MARKHAM	.5						
START OF ASSUMED - S OF HWY 7							
	0.5	IC	13050	15700	15000	11400	
END OF ASSUMED - N OF HWY 7							
MARKHAM	1.9						
MARKHAM - 16TH AVENUE WEST							
	1.9	IT	9550	13900	13100	7100	.6
YORK RD 25 - 17TH AVENUE							
	6.2	IT	10000	14600	13700	7400	1.0
HWY 47 & YORK RD 14 - RINGWOOD							
	4.2	IT	9150	13400	12500	6800	.6
YORK RD 40							
	4.0	IT	8100	11800	11100	6000	2.6
YORK RD 15 - BALLANTRAE							
	6.3	IR	6900	9500	8100	5300	1.7
YORK RD 31							
	4.1	IR	7300	10000	8500	5600	.7
YORK RD 13 - MOUNT ALBERT							
	10.7	IR	6800	9300	8000	5200	.9
YORK RD 32 - BROWN HILL							
	9.1	IR	6400	8800	7500	4950	.9
YORK RD 9 - SUTTON RD							
	2.4	IR	7850	10800	9200	6000	1.5
YORK RD 18 - SIBBALD PROV PARK							
	3.4	IR	7000	9600	8200	5400	.6
VIRGINIA BEACH RD - VIRGINIA SCHOOL							
	1.8	IR	6400	3800	7500	4950	2.6
DUCLOS POINT RD							
	3.2	IR	6000	8200	7000	4600	.6
YORK RD 21 - PEFFERLAW							
	2.6	LR	4600	8200	6300	2900	
YORK/DURHAM BDRY - UDORA RD							
	6.1	LR	2800	5000	3800	1750	.8
S JCT BEAVERTON RD							
	2.6	LR	3000	5400	4100	1900	1.4
S JCT HWY 12 - BEAVERTON BYPASS							
SEE OLAP HWY 12	12.9						
N JCT HWY 12 - GAMEBRIDGE							
	7.6	R	1550	3000	2300	790	.7
DURHAM REG/VICTORIA CTY BDRY							
	3.1	R	1550	3000	2300	790	.6
HWY 46 - DIST 6/7 BDRY							
	7.6	R	2250	4350	3300	1150	.3
SEC HWY 503 - KIRKFIELD							
	4.5	R	2550	4900	3750	1300	1.0
SEC HWY 505 - VICTORIA RD							

LOCATION DESCRIPTION	DIST (KM)	PATT TYPE	1981 AADT	1981 SADT	1981 SAWDT	1981 WADT	1981 AR
SEC HWY 505 - VICTORIA RD	14.5	R	1650	3200	2450	840	1.1
HWY 35 - COBOCONK							
***** HIGHWAY 49 *****							
PICTON N LTS - SPENCER ST	1.1	UC	3100	3250	3450	2900	.8
PICTON GOLF & COUNTRY CLUB	1.0	C	3450	3950	3950	3050	.8
PRINCE EDWARD RD 6	10.6	C	2100	2400	2400	1850	.5
S JCT PRINCE EDWARD RD 15	6.1	C	1850	2100	2100	1650	.7
PR ED/HAST CTY LN - S END OF BRIDGE	1.3	C	1850	2100	2100	1650	1.1
HASTINGS RD 16	1.7	C	1850	2100	2100	1650	1.7
S JCT HWY 2 - W OF DESERONTO							
SEE OLAP HWY 2	4.1						
N JCT HWY 2 - MARYSVILLE	1.2	IC	1650	2000	1900	1450	
HWY 401 IC 94 - MARYSVILLE							
***** HIGHWAY 50 *****							
METRO TORONTO LTS - STEELES AVE	2.1	UC	10500	11000	11700	9900	1.5
HIGHWAY 7 - BRAMPTON LTS	8.3	UC	9500	10000	10500	8900	1.1
YORK RD 49 - NASHVILLE RD	5.3	SC	11500	12700	13300	10200	2.4
BOLTON S LTS L6-7 - WILTON DR							
BOLTON	1.9						
BOLTON N LTS L 9-10	10.7	C	7300	9300	8300	6400	1.2
PALGRAVE - CNR X-ING L2	3.4	C	5650	6400	6400	4950	2.1
HWY 9-PEEL/SIMC BDY-DIST 6/5 LN	9.3	IC	3550	4250	4100	3100	1.2
SIMCOE RD 1 - LORETTO	10.3	IC	2350	2800	2700	2050	1.0
HIGHWAY 89							

LOCATION DESCRIPTION	DIST (KM)	PATT TYPE	1981 AADT	1981 SADT	1981 SAWDT	1981 WADT	1981 AR
***** HIGHWAY 51 *****							
RONDEAU PROVINCIAL PARK ENTRANCE							
HWY 3 - EATONVILLE	5.8	HR	1500	3200	2400	740	1.6
***** HIGHWAY 52 *****							
HWYS 2/53 - ANCASTER							
HWY 99 - COPETOWN	6.4	CTR	2600	3650	3450	2100	1.5
HWY 5 - PETER'S CORS	4.2	CTR	3650	5100	4850	2900	1.8
E JCT HWY 8	0.2	CTR	3650	5100	4850	2900	
SEE OLAP HWY 8	6.2						
W JCT HWY 8 - ROCKTON							
KIRKWALL S LTS	5.5	CTR	750	1050	1000	600	2.7
E JCT HWY 97	2.9	CTR	750	1050	1000	600	
W JCT HWY 97	2.4	IC	1000	1200	1150	870	
HAM/WENT REG/WELLINGTON CTY BDRY	3.1	IC	300	360	350	260	8.8

LOCATION DESCRIPTION	DIST (KM)	PATT TYPE	1981 AADT	1981 SADT	1981 SAWDT	1981 WADT	1981 AR
***** HIGHWAY 53 *****							
HWY 20/56 - STONEY CREEK							
ROAD TO ELFRICA	0.5	C	9000	10300	10300	7900	1.2
HAMILTON E LTS - TRINITY CHURCH RD	3.2	C	9000	10300	10300	7900	1.0
HAMILTON-HWY 6	9.3						
HAM/WENT RD 53 - HAMILTON W LTS							
HAM/WENT RD 16 - FIDDLERS GREEN RD	4.5	C	7300	8300	8300	6400	1.1
E JCT HWY 2 - DUFF'S CORNERS	3.7	C	4750	5400	5400	4200	1.1
SEE OLAP HWY 2&24	31.5						
W JCT HWY 24							
BURFORD - JOHN ST	5.0	IC	5500	6600	6300	4800	1.2
BURFORD W LTS	2.1	IC	6100	7300	7000	5300	2.4
BRANT RD 25 - HARLEY RD	4.5	IC	4000	4800	4600	3500	2.7
BRANT RD 129 - BRANT/OXFORD CTY LN	8.2	IC	2300	2750	2650	2000	2.0
HWY 2 - EASTWOOD	6.8	IC	2300	2750	2650	2000	.4

LOCATION DESCRIPTION	DIST (KM)	PATT TYPE	1981 AADT	1981 SADT	1981 SAWDT	1981 WADT	1981 AR
***** HIGHWAY 54 *****							
CAYUGA - HILL ST							
CALEDONIA E LTS - DELAWARE ST	14.4	IC	2350	2800	2700	2050	2.2
CALEDONIA-HWY 6	3.2						
CALEDONIA W LTS - ROSS ST							
HALDIMAND-NORFOLK/BRANT BDRY	3.8	CR	1400	1900	1750	1150	3.1
W LTS OF ONONDAGA BYPASS	12.2	CR	1400	1900	1750	1150	.6
BRANT RD 18	7.0	CR	1400	1900	1750	1150	.3
BLOSSOM AVE - CAINSVILLE	0.6	IC	4550	5500	5200	3950	3.0
ONONDAGA RD - CAINSVILLE	1.3	IC	3950	4750	4550	3450	.5
HWYS 2/403 - CAINSVILLE	0.5	IC	3950	4750	4550	3450	1.4
***** HIGHWAY 55 *****							
NIAGARA RD 81 - HOMER							
NIAGARA RD 87 - MARY ST	12.9	C	6200	7100	7100	5500	1.5

LOCATION DESCRIPTION	DIST (KM)	PATT TYPE	1981 AADT	1981 SADT	1981 SAWDT	1981 WADT	1981 AR
***** HIGHWAY 56 *****							
HIGHWAY 3							
	11.6	IC	3400	4100	3900	2950	1.5
HALD/NORFOLK-HAM/WENTWORTH BURY							
	2.0	IC	3400	4100	3900	2950	2.0
HAMILTON/WENTWORTH RD 13							
	3.8	CTR	5000	7100	6700	4000	1.3
HAMILTON/WENTWORTH RD 22 - BINBROOK							
	6.4	IC	7000	8400	8100	6100	1.2
HWYS 20/53 - STONEY CREEK							
***** HIGHWAY 58 *****							
HWY 3 - PORT COLBORNE -MAIN ST							
	0.7	SC	9150	10100	10600	8100	2.1
S ENTR TO COLBORNE PLAZA							
	0.9	SC	7850	8600	9100	7000	1.9
END OF URBAN AREA							
	3.9	SC	7850	8600	9100	7000	1.0
FORKS RD IC - WELLAND							
	1.6	SC	8000	8800	9300	7100	1.7
HWY 58A - NIAGARA RD 33							
WELND-OLAP 406&20	18.5						
E JCT HWY 20 & NIAG RD 82-ALLANBURG							
	3.4	UC	4850	5100	5400	4550	2.0
NIAGARA RD 53 - BEAVER DAMS RD							
	0.9	UC	11000	11600	12200	10300	.3
NIAGARA RD 57							
	0.5	UC	18000	18900	20000	16900	2.7
WELLAND TUNNEL EAST END							
	0.8	UC	18000	18900	20000	16900	1.3
WELLAND TUNNEL WEST END							
	0.4	UC	18000	18900	20000	16900	.8
PINE ST IC - NIAGARA RD 67							
	1.4	UC	13000	13700	14400	12200	.5
COLLIER ST IC - NIAGARA RD 56							
	1.4	UC	10500	11000	11700	9900	.7
HWY 406 IC - ST DAVID'S RD							

HIGHWAY: 58A

LOCATION DESCRIPTION	DIST (KM)	PATT TYPE	1981 AADT	1981 SADT	1981 SAWDT	1981 WADT	1981 AR
	***** HIGHWAY 58A			*****			
HIGHWAY 14C							
NIAGARA RD 68	4.5	CTR	5800	8200	7700	4650	.5
HIGHWAY 58	0.6	CTR	3900	5500	5200	3100	
	***** HIGHWAY 59			*****			
LONG POINT PROV PARK ENTRANCE							
HALD/NORFOLK RD 42 - PORT ROWAN RD	8.0	HR	1400	2950	2250	690	1.7
HALD/NORFOLK RD 22-ST WILLIAMS RD	2.7	HR	1100	2350	1750	540	.9
HIGHWAY 24	5.7	IR	1900	2600	2200	1450	1.3
LANGTON TWP C11-12	9.7	IC	2150	2600	2450	1850	.8
HALD/NORFOLK RD 21 - DELHI RD	2.7	IC	2500	3000	2900	2200	.4
W JCT HWY 3 - NEAR COURTLAND	10.3	IC	2200	2650	2550	1900	1.1
SEE OLAP HWY 3	11.3						
E JCT HWY 3 - DELHI							
HALD/NORFOLK-OXFORD BDRY	3.7	C	1800	2050	2050	1600	
OXFORD RD 19 - OTTERVILLE	6.9	C	1800	2050	2050	1600	.7
NORWICH - SOUTH ST	5.8	SC	2650	2900	3050	2350	1.2
NORWICH	1.4						
NORWICH - NORTH ST							
OXFORD RD 46 - HOLBROOK	11.5	SC	2700	2950	3150	2400	1.1
HWY 401 - WOODSTOCK	10.9	SC	3500	3850	4050	3100	1.4
OXFORD RD 15-WOODSTOCK-PARKINSON RD	1.3	UC	6750	7100	7500	6300	.3
WOODSTOCK-HWY 2	4.5						
WOODSTOCK N LTS - THAMES RIVER BR							
ENT TO OXFORD REG CENT FOR RETARDED	0.8	SC	6750	7400	7800	6000	1.5
OXFORD RD 17 - CUDY'S RD	0.8	SC	5300	5800	6100	4700	1.3
OXFORD RD 33 - INNERKIP RD	3.0	IC	4450	5300	5100	3850	1.0

LOCATION DESCRIPTION	DIST (KM)	PATT TYPE	1981 AADT	1981 SADT	1981 SAWDT	1981 WADT	1981 AR
CXFCRD RD 33 - INNERKIP RD							
CXFCRC RD 8 - HICKSON	6.3	IC	3600	4300	4150	3150	1.2
TAVISTOCK S LTS L 34-35	9.2	IC	3000	3600	3450	2600	.6
TAVISSTK-DIST 2/3	1.9						
TAVISTOCK N LTS-OXFORD/PERTH BDRY							
HWYS 7/8 - SHAKESPEARE	4.6	IC	3000	3600	3450	2600	.8
	***** HIGHWAY 60 *****						
HWY 17 - RENFREW BYPASS							
RENFREW CON LINK BEGINS	0.7	C	2950	3350	3350	2600	
RENFREW-HWY 132	5.1						
RENFREW W LTS L 14-15							
HALEY RC WEST - ROSEBANK	7.3	IC	2350	2800	2700	2050	2.1
S JCT RENFREW RD 5-DOUGLAS	12.9	IR	1050	1450	1250	810	.8
POINT 0.3 KM E OF RENFREW RD 5	0.3	IR	1500	2050	1750	1150	
RENFREW RC 8 - COBDEN RD	7.1	IR	1500	2050	1750	1150	1.5
EGANVILLE END OF ASSUMPTION L16-C7	7.4	CR	2200	3000	2750	1800	1.0
EGANVILLE-OL HWY41	5.1						
N JCT HWY 41							
RENFREW RC 30 - GOLDEN LAKE	10.0	CTR	1600	2250	2150	1300	1.9
TWIN MAPLES LODGE ENTRANCE	4.0	CTR	1700	2400	2250	1350	1.2
HWY 62 & SEC HWY 512-DIST 9/10 LINE	14.2	IR	1600	2200	1850	1250	.7
KILLALCE STA RD - C 4-5	3.1	IR	1800	2450	2100	1400	.5
WILNO - STATION RC	9.9	IR	1600	2200	1850	1250	1.6
BARRY'S BAY E LTS - CNR X-ING L2	9.0	CR	2300	3150	2850	1850	1.5
BARRYS BAY-HWY 62	1.3						
BARRY'S BAY W LTS L 178-179							
RENFREW CTY/NIPISSING DIST BDRY	14.3	CR	950	1300	1200	770	1.0

HIGHWAY: 60

LOCATION DESCRIPTION	DIST (KM)	PATT TYPE	1981 AADT	1981 SADT	1981 SAWDT	1981 WADT	1981 AP
RENFREW CTY/NIPISSING DIST BDRY							
SEC HWY 523	13.4	CR	950	1300	1200	770	1.1
HIGHWAY 127	19.0	CR	850	1150	1050	690	.7
ALGONQUIN PK STA RD - DIST 10/11 LN	41.7	T	900	1650	1650	560	2.0
NIPISSING DIST/HALIBURTON CTY BDRY	27.9	LT	900	1450	1450	640	.8
OXTONGUE R BR	5.5	T	1250	2300	2250	780	3.6
HALIBURTON CTY/MUSKOKA REG BDRY	6.1	T	1250	2300	2250	780	.7
HIGHWAY 35	4.9	T	1250	2300	2250	780	.4
MUSKOKA RD 8	10.9	LT	2900	4600	4650	2050	1.0
MUSKOKA RD 23	6.0	LT	4050	6400	6500	2900	.9
MUSKOKA RD 3 - HUNTSVILLE	4.2	IC	5350	6400	6200	4650	1.1
HIGHWAY 11	2.6	IC	2200	2650	2550	1900	1.9

***** HIGHWAY 61 *****

LOCATION DESCRIPTION	DIST (KM)	PATT TYPE	1981 AADT	1981 SADT	1981 SAWDT	1981 WADT	1981 AP
PIGEON RIVER INTERNATIONAL BRIDGE							
SEC HWY 593	3.2	CTR	1100	1550	1450	880	.8
SEC HWY 608	32.5	CTR	1450	2050	1950	1150	.8
HIGHWAY 130	4.7	CTR	2450	3450	3250	1950	.2
THUNDER BAY W LTS-LITTLE NORWAY RD	6.6	CTR	2750	3900	3650	2200	1.1
HWY 61B - W END OF TBE	6.3	CTR	3450	4850	4600	2750	2.1
BROADWAY AVE - THUNDER BAY	1.6	SC	4500	4950	5200	4000	2.3
NEEBING AVE - THUNDER BAY	2.4	C	7000	8000	8000	6200	2.1
HWYS 11/17 & ARTHUR ST	0.9	SC	14750	16200	17100	13100	2.3

LOCATION DESCRIPTION	DIST (KM)	PATT TYPE	1981 AADT	1981 SADT	1981 SAWDT	1981 WADT	1981 AR
***** HIGHWAY 62 *****							
HWY 14 - FOXBORO BYPASS							
HASTINGS RD 8 - STIRLING	10.6	IC	2150	2600	2450	1850	1.2
HASTINGS RD 38 - TWEED RD	10.2	IC	2700	3250	3100	2350	.6
MADOC S LTS	7.7	IC	2350	2800	2700	2050	1.7
HASTINGS RD 23 - MADOC	1.0	IC	3500	4200	4050	3050	
URBAN MADOC	.9						
HWY 7 - MADOC N LTS							
BANNOCKBURN - COOPER RD	16.1	CR	1750	2400	2150	1400	1.4
DISTRICTS 9/10 LINE	3.1	IR	1300	1800	1500	1000	1.4
STEENBURG - ST OLA RD	21.4	IR	1300	1800	1500	1000	1.2
SEC HWY 620 - COE HILL RD	7.9	IR	1150	1600	1350	890	
L'AMABLE - GREEN'S CORS	14.6	LT	1000	1600	1600	710	1.7
HWYS 28/500 - BANCROFT - BRIDGE ST	7.9	LT	1000	1600	1600	710	1.7
BANCROFT-HWY 500	1.5						
BANCROFT CONNECTING LINK ENDS							
HYBLA RD - MONTEAGLE TWP	10.0	LT	2950	4700	4700	2100	.9
HICKEY RD-HERSCHEL TWP RD C-10 L-46	4.3	IR	2300	3150	2700	1750	.8
HWY 127 - MAYNOOTH	7.3	IR	2300	3150	2700	1750	1.0
GREENVIEW RD - TO MAPLE LEAF	9.5	IR	1200	1650	1400	920	2.2
PAPINEAU - KAMINISKEG RD	15.9	IR	1200	1650	1400	920	1.6
HASTINGS/RENFREW CTY BDRY	5.1	LT	1000	1600	1600	710	.5
SEC HWY 517 - NEW CARLOW RD	2.6	LT	1000	1600	1600	710	1.1
SEC HWY 515 - JEWELVILLE RD	0.7	LT	1350	2150	2150	960	
BARRY'S BAY L 181-182	16.4	IC	1250	1600	1400	1000	1.3
BARRY'S BAY-ULAP60	23.3						
E JCT HWY 60 & SEC HWY 512-KILLALOE							
TRAMORE SIDE ROAD	7.1	T	600	1100	1100	370	1.9
ROUND LAKE CENTRE	6.4	T	600	1100	1100	370	2.9

HIGHWAY: 62

LOCATION DESCRIPTION	DIST (KM)	PATT TYPE	1981 AADT	1981 SADT	1981 SAWDT	1981 WADT	1981 AF
ROUND LAKE CENTRE							
BONNECHERE - C 4-5 - BROWNS STORE	5.5	T	600	1100	1100	370	
DISTRICTS 10/9 LINE	12.8	IR	600	820	700	460	2.5
ALICE TWP RD 45 - ALICE ST	15.7	IR	600	820	700	460	2.6
PEMBROKE W LTS-BOUNDARY ST-HWY 41	14.5	CTR	800	1150	1050	640	3.3
PEMBROKE-OLAP 17	7.4						
S JCT HWY 17							
ONTARIO-QUEBEC PROV BDRY LINE	2.2	IC	3400	4100	3900	2950	1.1

***** HIGHWAY 63 *****

LOCATION DESCRIPTION	DIST (KM)	PATT TYPE	1981 AADT	1981 SADT	1981 SAWDT	1981 WADT	1981 AF
NORTH BAY - LEES ROAD							
PENINSULA ROAD	5.0	IC	3700	4450	4250	3200	1.3
BALSAM CREEK CULVERT - BALSAM	14.5	IC	1900	2300	2200	1650	2.1
SEC HWY 533 - MATTAWA RD	16.0	IR	1150	1600	1350	890	1.3
THORNE POST OFFICE - OAK ST	23.1	IR	1150	1600	1350	890	1.9
TEMISCAMING - OTTAWA RIVER BRIDGE	1.4	IC	1750	2250	1950	1400	5.6

LOCATION DESCRIPTION	DIST (KM)	PATT TYPE	1981 AADT	1981 SADT	1981 SAWDT	1981 WADT	1981 AR
***** HIGHWAY 64 *****							
HIGHWAY 69							
SEC HWY 607 - BIGWOOD RD	5.1	LT	1450	2300	2300	1050	2.2
SEC HWY 528 - LAFRENIERE'S CORNERS	13.2	CTR	1200	1700	1600	960	1.4
SEC HWY 535 - NOELVILLE - HAGAR RD	3.2	CTR	1400	1950	1850	1100	1.2
POINT 9.2 KM N OF SEC HWY 535	9.2	CTR	650	920	860	520	1.8
POINT 19.8 KM N OF SEC HWY 535	10.6	CTR	650	920	860	520	.8
SUDBURY/NIPISSING DIST BDRY	2.2	CTR	650	920	860	520	1.9
POINT 6.6 KM N OF DISTRICT BDRY	6.6	T	850	1550	1550	530	
LAVIGNE BRIDGE	8.5	T	850	1550	1550	530	
W JCT HWY 17 - VERNER	13.4	T	850	1550	1550	530	2.4
STUR FALL-OL HWY17	17.2						
STURGEON FALLS N LTS - C 1-2							
SEC HWY 575 - FIELD	20.3	IC	1150	1400	1300	1000	.9
SEC HWY 539 - FIELD	0.6	IC	1450	1750	1650	1250	6.3
POINT 20.3 KM N OF SEC HWY 539	20.3	IC	500	600	580	440	1.3
POINT 28.8 KM N OF SEC HWY 539	8.5	IC	500	600	580	440	2.6
HIGHWAY 11	5.8	IC	500	600	580	440	1.9

LOCATION DESCRIPTION	DIST (KM)	PATT TYPE	1981 AADT	1981 SADT	1981 SAWDT	1981 WADT	1981 AR
	*****	HIGHWAY 65		*****			
ONTARIO - QUEBEC BDRY							
N JCT HWY 11B - NEW LISKEARD N LTS	23.0	CTR	1000	1400	1350	800	2.3
NEW LISK-OL HWY11B	3.7						
NEW LISKEARD W LTS L 6-7							
HIGHWAY 11	0.2	CTR	1300	1850	1750	1050	
DYMOND/HUDSON TWP BDRY	6.4	CTR	1300	1850	1750	1050	1.6
SEC HWY 562	22.1	CTR	350	490	470	280	2.5
KENABEEK L 10-11	8.2	CTR	500	710	670	400	.7
E JCT SEC HWY 560 - ELK LAKE BRIDGE	29.2	CTR	500	710	670	400	1.9
W JCT SEC HWY 560 - GOWGANDA RD	1.0	CTR	900	1250	1200	720	15.2
SIDNEY CR BR	17.5	CTR	500	710	670	400	.3
HIGHWAY 66 - MATACHEWAN	15.8	CTR	500	710	670	400	
	*****	HIGHWAY 66		*****			
QUEBEC/ONTARIO PROV BDRY LINE							
KEARNS - KEARNS AVE	3.9	CTR	600	850	800	480	3.5
VIRGINIATOWN - WEBSTER ST	1.9	CTR	1300	1850	1750	1050	1.1
SEC HWY 624-ENGLEHART RD-LARDER LK	11.1	CTR	1100	1550	1450	880	1.3
DOBIE RD - GAUTHIER TWP	11.3	IC	1350	1600	1550	1150	1.3
BIGGOOD RD - LEBEL TWP	8.7	IC	1700	2050	1950	1500	1.1
KIRKLAND LAKE E LTS	5.5	IC	2700	3250	3100	2350	2.2
KIRKLAND LAKE	2.0						
KIRKLAND LAKE - MAIN ST							
HWY 112 - SWASTIKA	5.0	IC	4650	5600	5300	4050	2.0
HIGHWAY 11	9.4	IC	1700	2050	1950	1500	2.1
ENGLEHART MANAGEMENT ROAD	17.3	IC	500	600	580	440	.3
HWY 65 - MATACHEWAN	23.0	IC	500	600	580	440	1.4

LOCATION DESCRIPTION	DIST (KM)	PATT TYPE	1981 AADT	1981 SADT	1981 SAWDT	1981 WADT	1981 AR
HWY 65 - MATACHEWAN							
SEC HWY 566 - MATACHEWAN	4.6	IC	300	360	350	260	
***** HIGHWAY 67 *****							
HIGHWAY 101 - TIMMINS							
SEC HWY 610	9.4	IC	1100	1300	1250	960	1.3
S JCT HWY 11 - IROQUOIS FALLS	12.5	IC	1000	1200	1150	870	.9
SEE OLAP HWY 11	2.6						
N JCT HWY 11 - PORQUOIS JCT							
IROQUOIS FALLS - MAJESTIC ST	8.6	UC	1600	1700	1800	1500	1.0
***** HIGHWAY 69 *****							
HWY 400/12 IC							
S JCT PORT SEVERN CUT-OFF	6.3	LR	6550	11700	8900	4150	1.3
SIMCOE/MUSKOKA BDY - SEVERN R BR	1.1	LR	7050	12600	9600	4450	1.1
MUSKOKA RD 5-DISTRICT 5/11 LINE	1.1	LR	7050	12600	9600	4450	.7
SEC HWY 660	21.9	R	5600	10800	8200	2850	1.1
MUSKOKA RD 11	16.2	R	5700	11000	8400	2900	1.4
HWY 169 - FOOTE'S BAY	1.6	R	6200	12000	9100	3150	1.4
MUSKOKA REG/PARRY SOUND DIST BDRY	5.1	LR	5900	10600	8000	3700	.7
SEC HWY 612 - MACTIER RD	3.9	LR	5900	10600	8000	3700	1.1
HWY 141 - ROSSEAU RD	10.1	LR	6000	10700	8200	3800	.9
OASTLER LAKE PROV PARK ENTRANCE	11.4	IT	6350	9300	8700	4700	1.9
SEC HWY 518 - ORRVILLE RD	3.4	LT	6800	10800	10900	4850	1.1
S JCT HWY 69B - PARRY SOUND	2.0	IT	7750	11300	10600	5700	.9
N JCT HWY 69B - PARRY SOUND	4.0	IT	5900	8600	8100	4350	3.3
HIGHWAY 124 - SUNDRIDGE RD	1.6	IT	9500	13900	13000	7000	2.3
S JCT SEC HWY 559 - BRIAR CREEK	3.9	IT	6900	10100	9500	5100	1.6

LOCATION DESCRIPTION	DIST (KM)	PATT TYPE	1981 AADT	1981 SADT	1981 SAWDT	1981 WADT	1981 AF
S JCT SEC HWY 559 - BRIAR CREEK							
N JCT SEC HWY 559 - SHAWANAGA	18.5	T	4000	7400	7200	2500	.7
DISTRICTS 11/17 LINE	4.6	T	4250	7800	7700	2650	.8
SEC HWY 644	4.7	T	3000	5500	5400	1850	1.4
S JCT SEC HWY 529	1.8	T	3000	5500	5400	1850	1.0
N JCT SEC HWY 529 - MAGNETAWAN	20.9	T	3700	6800	6700	2300	.7
SEC HWY 526 - BRITT	5.3	T	4050	7500	7300	2500	.9
SEC HWY 522	12.9	T	4100	7500	7400	2550	.9
PARRY SOUND/SUDBURY DIST BDRY	12.4	T	4100	7500	7400	2550	.6
SEC HWY 607 - NOELVILLE RD	2.3	T	4100	7500	7400	2550	1.7
HWY 64 - RUTTER RD	10.0	IT	3500	5100	4800	2600	.5
SEC HWY 637 - KILLARNEY RD	17.3	IT	3500	5100	4800	2600	.5
ESTAIRE - NEPEWASSI LAKE RD	12.0	IT	4550	6600	6200	3350	.6
SEC HWY 537	6.7	IT	4900	7200	6700	3650	1.4
POINT 10.0 KM N OF SEC HWY 537	10.0	IT	5450	8000	7500	4050	.8
CREE PIONEER RD	2.2	IT	5450	8000	7500	4050	.7
HWY 7153-SUDBURY SW BYPASS-IDA ST	3.0	IC	10750	12900	12400	9400	.6
LOACH RD - SUDBURY	2.4	IC	8850	10600	10200	7700	2.5

LOCATION DESCRIPTION	DIST (KM)	PATT TYPE	1981 AADT	1981 SADT	1981 SAWDT	1981 WADT	1981 AF
***** HWY 69B PARRY SD *****							
S JCT HWY 69 - PARRY SOUND BYPASS							
	1.2	HT	4150	8600	7900	1850	
PARRY SOUND S LTS - FOREST ST							
PARRY SOUND	2.3						
PARRY SOUND N LTS - ISABELLA ST							
	0.9	UC	7200	7600	8000	6800	
N JCT HWY 69 - PARRY SOUND BYPASS							
***** HIGHWAY 70 *****							
HIGHWAYS 6/21							
	10.8	CTR	4700	6600	6300	3750	.8
SHALLOW LAKE L 20-21							
	4.3	LT	4050	6400	6500	2900	1.4
N JCT HWY 6 - HEPWORTH							
***** HIGHWAY 71 *****							
W JCT HWY 11							
	18.9	HT	1500	3100	2850	660	.3
SEC HWYS 600/615							
	35.7	HT	1200	2500	2300	530	.7
RAINY RIVER/KENORA DIST BDRY							
	46.2	HT	1200	2500	2300	530	1.1
SIOUX NARROWS BRIDGE							
	56.3	HT	1000	2100	1900	440	.9
HWY 17 - LONGBOW CORNERS							

LOCATION DESCRIPTION	DIST (KM)	PATT TYPE	1981 AADT	1981 SADT	1981 SAWDT	1981 WADT	1981 AR
***** HIGHWAY 72 *****							
HWY 17 - DINORWIC							
SEC HWY 664 - PATRICIA CORNERS	60.7	IT	500	730	690	370	1.6
SIOUX LOOKOUT S LTS-STURGEON RIV RD	6.3	IT	1550	2250	2100	1150	2.8
***** HIGHWAY 73 *****							
PORT BRUCE - MAIN & MOORE STS							
PORT BRUCE - WATER ST	1.0	IC	550	660	630	480	
PORT BRUCE - BANK ST	0.5	IC	550	660	630	480	19.9
DUNBOYNE - C 3	7.2	IT	1850	2700	2550	1350	.6
AYLMER S LTS	5.1	IC	3050	3650	3500	2650	.9
AYLMER - HWY 3	2.8						
AYLMER N LTS							
ELGIN RD 52	4.5	SC	4350	4800	5000	3850	1.0
ELGIN/MIDDLESEX CTY BDRY	8.5	SC	2500	2750	2900	2250	1.2
HWY 401 IC 24	7.9	SC	2500	2750	2900	2250	.4
MIDDLESEX RDS 29 & 48 - HAMILTON RD	1.4	SC	2000	2200	2300	1800	2.9

LOCATION DESCRIPTION	DIST (KM)	PATT TYPE	1981 AADT	1981 SADT	1981 SAWDT	1981 WADT	1981 AR
***** HIGHWAY 74 *****							
HWY 3 - NEW SARUM BYPASS	11.6	C	2450	2800	2800	2150	1.0
BELMONT S LTS - CPR CROSSING L 2							
BELMONT	1.1						
BELMONT N LTS-ELGIN/MIDDLESEX BDRY	6.8	C	3600	4100	4100	3150	.7
HWY 401 IC 22	2.9	C	3000	3400	3400	2650	1.9
MIDDLESEX RDS 29 & 25 - NILESTOWN							
***** HIGHWAY 76 *****							
HWY 3 - EAGLE	4.0	C	1350	1550	1550	1200	1.5
WEST LORNE S LTS - HOG ST							
WEST LORNE	2.0						
WEST LORNE N LTS - C 8	1.4	IC	1900	2300	2200	1650	
HIGHWAY 401 IC	8.5	IC	1200	1450	1400	1050	.8
ELGIN/MIDDLESEX CTY BDRY	2.1	IC	1200	1450	1400	1050	
HWY 2 - WOODGREEN							

LOCATION DESCRIPTION	DIST (KM)	PATT TYPE	1981 AADT	1981 SADT	1981 SAWDT	1981 WADT	1981 AF
***** HIGHWAY 77 *****							
LEAMINGTON N LTS							
BLYTHESWOOD STA RD - C 7-8	6.6	SC	4900	5400	5700	4350	1.6
POINT 3.2KM N OF BLYTHESWOOD STA RD	3.2	IC	2500	3000	2900	2200	2.4
W JCT ESSEX RD 8 - STAPLES	2.5	IC	2500	3000	2900	2200	1.3
ESSEX RD 46	9.3	SC	2300	2550	2650	2050	.8
HWY 401 IC 7 - COMBER	1.6	C	2900	3300	3300	2550	3.5
***** HIGHWAY 78 *****							
HWY 21 - DRESDEN							
W JCT KENT RD 31	14.8	UC	1700	1800	1900	1600	1.1
WALLACEBURG E LTS - HIGHLAND CRES	0.6	UC	5400	5700	6000	5100	
***** HIGHWAY 79 *****							
HIGHWAY 2							
BOTHWELL S LTS	2.1	C	1700	1950	1950	1500	1.5
BOTHWELL N LTS	1.4	C	850	970	970	750	6.9
KENT/LAMBTON CTY BDRY	2.4	C	950	1100	1100	840	
HWY 80 - NR ALVINSTON	19.0	C	800	910	910	700	1.1
WATFORD S LTS - C 5-6	15.2	IC	1650	2000	1900	1450	1.1
WATFORD	1.2						
WATFORD N LTS - LAMBTON RD 39							
HIGHWAY 402 IC	4.0	IC	3250	3900	3750	2850	.6
S JCT HWY 7	1.4	IC	1850	2200	2150	1600	1.1
OLAP HWY 7	20.0						
N JCT HWY 7							
THEDFORD - SPRINGER RD	1.9	HR	1400	2950	2250	690	
THEDFORD	1.8						
THEDFORD - FRANKLIN ST							

LOCATION DESCRIPTION	DIST (KM)	PATT TYPE	1981 AADT	1981 SADT	1981 SAWDT	1981 WADT	1981 AP
THEDFORD - FRANKLIN ST							
	2.1	HR	1800	3800	2900	880	
LAMBTON RD 6 - RAVENSWOOD RD							
	5.0	HR	1400	2950	2250	690	
HWY 21 - HANK'S CORNERS							

***** HIGHWAY 80 *****

LOCATION DESCRIPTION	DIST (KM)	PATT TYPE	1981 AADT	1981 SADT	1981 SAWDT	1981 WADT	1981 AP
HWY 2 - STRATHBURN							
	3.5	SC	2250	2500	2600	2000	1.0
GLENCOE-CONNECTING LINK BEGINS							
GLENCOE	1.5						
GLENCOE-CONNECTING LINK ENDS							
	8.5	SC	1800	2000	2100	1600	1.4
MIDDLESEX RD 2							
	3.7	SC	1500	1650	1750	1350	.5
MIDD/LAMB BDY-DISTRICTS 2/1 LINE							
	2.8	SC	1500	1650	1750	1350	2.0
HWY 79 - ALVINSTON							
	20.9	IC	1550	1850	1800	1350	.4
HWY 21 - OIL CITY							
	12.7	UC	1450	1500	1600	1350	.6
BRIGDEN STA RD							
	11.1	UC	1400	1450	1550	1300	1.1
HIGHWAY 40							
	4.9	IC	1300	1550	1500	1150	1.7
LAMBTON RD 33 - COURTRIGHT							

LOCATION DESCRIPTION	DIST (KM)	PATT TYPE	1981 AADT	1981 SADT	1981 SAWDT	1981 WADT	1981 AP
***** HIGHWAY 81 *****							
HWY 2 - DELAWARE							
MT BRYDGES S LTS - ADELAIDE RD	4.7	UC	4600	4850	5100	4300	2.0
MT BRYDGES N LTS - VICTORIA ST	1.9	SC	7000	7700	8100	6200	1.4
STRATHROY S LTS - CARROLL ST	10.1	IC	6000	7200	6900	5200	.9
STRATHROY	3.1						
STRATHROY N LTS - PANNELL LANE							
HIGHWAY 402 IC	2.6	IC	4700	5600	5400	4100	1.3
HIGHWAY 22	1.4	IC	8300	10000	9500	7200	.9
MIDDLESEX RD 19	3.9	IC	2700	3250	3100	2350	1.0
MIDDLESEX RD 12 - ARKONA RD	4.8	IC	1550	1850	1800	1350	1.1
E JCT HWY 7	11.6	IC	1150	1400	1300	1000	1.0
PARKHILL-OL HWY 7	3.7						
BETHANY ST - PARKHILL							
PARKHILL N LTS	0.5	IC	2500	3000	2900	2200	2.2
MIDDLESEX RD 24 - LIEURY RD	4.3	CP	2250	3100	2800	1800	.6
E JCT MIDDLESEX/HURON CTY BDRY	5.1	CP	1650	2250	2050	1350	.7
W JCT MIDDLESEX/HURON CTY BDRY	1.7	HR	1400	2950	2250	690	2.3
DISTRICTS 2/3 LINE	0.4	HR	1400	2950	2250	690	
GRAND BEND S LTS - GILL ST	8.8	HR	1400	2950	2250	690	1.6

LOCATION DESCRIPTION	DIST (KM)	PATT TYPE	1981 AADT	1981 SADT	1981 SAWDT	1981 WADT	1981 AR
***** HIGHWAY 83 *****							
HWY 23 - RUSSELLDALE							
W JCT PERTH/HURON CTY BDRY	6.3	IR	1800	2450	2100	1400	1.0
HWY 4 - MAIN ST - EXETER	11.7	IR	1800	2450	2100	1400	1.2
EXETER W LTS - C 1-2	1.0	CR	3000	4100	3700	2450	
HWY 21 - BREWSTER	19.8	CR	2550	3500	3150	2050	1.2
***** HIGHWAY 84 *****							
HWY 4 - LONDON RD - HENSALL							
HENSALL W LTS	1.0	IC	3450	4150	3950	3000	4.8
ZURICH E LTS	8.7	IC	1850	2200	2150	1600	1.4
ZURICH	1.1						
ZURICH W LTS							
HWY 21 - ST JOSEPH	6.3	IC	1100	1300	1250	960	.8
***** HIGHWAY 86 *****							
HWY 7 IC-VICTORIA ST-KIT/WAT EXPWY							
WELLINGTON ST IC - KITCHENER	0.3	UC	42000	44100	46600	39500	1.5
LANCASTER ST IC - KITCHENER	1.5	UC	37500	39400	41600	35300	1.2
BRIDGEPORT RD IC - KITCHENER	0.9	UC	35500	37300	39400	33400	.8
UNIVERSITY AVE IC - KITCHENER	1.5	UC	34750	36500	38600	32700	.6
KING ST IC - WATERLOO	2.4	UC	20000	21000	22200	18800	.5
WATERLOO RD 52 - NORTHFIELD DR	1.3	UC	14500	15200	16100	13600	1.2
WATERLOO RD 17 - ST JACOBS	5.2	C	8250	9400	9400	7300	1.4
WATERLOO RD 8	0.8	C	8250	9400	9400	7300	3.7
WATERLOO RD 21	3.1	C	11600	13200	13200	10200	1.4
WATERLOO RD 86	5.2	IC	2000	2400	2300	1750	2.6
WATERLOO RD 5 - MACTON	7.8	IC	4100	4900	4700	3550	1.3

LOCATION DESCRIPTION	DIST (KM)	PATT TYPE	1981 AADT	1981 SADT	1981 SAWDT	1981 WADT	1981 AR
WATERLOO RD 5 - MACTON							
	5.5	IC	3700	4450	4250	3200	.8
WATERLOO/PERTH BDRY - DORKING							
	7.4	IC	3700	4450	4250	3200	.3
HWY 19 - TRALEE							
	10.1	IC	4300	5500	4750	3450	1.0
LISTOWEL E LTS - TREMAINE ST							
LISTOWEL-OL HWY 23	2.1						
W JCT HWY 23-LISTOWEL W LTS							
	12.1	IC	3250	3900	3750	2850	.7
HURON RD 34 - PERTH/HURON BDRY							
	8.0	IC	1850	2200	2150	1600	.4
HURON RD 12							
	6.4	IC	1500	1800	1750	1300	.6
HWY 87 - BLUEVALE							
	7.1	IC	3200	3850	3700	2800	1.0
HWY 4 - JOSEPHINE ST - WINGHAM							
	6.1	IC	2100	2500	2400	1850	1.3
HURON/BRUCE CTY BDRY							
	11.3	IC	2100	2500	2400	1850	.8
LUCKNOW E LTS L 56-57							
LUCKNOW	1.1						
LUCKNOW W LTS L 12							
	18.1	IR	1350	1850	1600	1050	.9
HWY 21 - AMBERLY							

LOCATION DESCRIPTION	DIST (KM)	PATT TYPE	1981 AADT	1981 SADT	1981 SAWDT	1981 WADT	1981 AR
***** HIGHWAY 87 *****							
HARRISTON W LTS - WILSCN ST							
	1.0	C	3400	3900	3900	3000	
W JCT HIGHWAY 89							
	6.9	IC	1500	1800	1750	1300	.3
WELLINGTON RC 35 - WELL/HURON BDRY							
	15.3	IC	1250	1500	1450	1100	1.1
HURON RC 33 - WROXETER							
	8.4	IC	1100	1300	1250	960	1.5
HWY 86 - BLUEVALE							
***** HIGHWAY 88 *****							
BRADFORD W LTS - MELBOURNE CRES							
	4.5	IC	5600	6700	6400	4850	.9
HWY 400 IC							
	3.9	SC	2850	3150	3300	2550	.2
HWY 27 - BONDHEAD							
***** HIGHWAY 89 *****							
HIGHWAY 11							
	5.5	CTR	1600	2250	2150	1300	.9
HWY 400 IC							
	3.2	IC	4600	5500	5300	4000	1.9
COOKSTOWN E LTS L 1-2							
COOKSTOWN-HWY 27	1.2						
COOKSTOWN W LTS L 23-24							
	12.8	IC	6700	8000	7700	5800	1.2
ALLISTON E LTS - C 1-2							
ALLISTON	2.0						
ALLISTON W LTS - C 7-8							
	2.5	IC	6500	7800	7500	5700	.5
HWY 50 - LORETTO RD							
	6.9	IR	3400	4650	4000	2600	1.5
SIMC/DUFF BDY-DISTRICTS 5/3 LINE							
	12.1	IR	3400	4650	4000	2600	.8
E JCT HWYS 10/24 - PRIMROSE							
SHELBURNE-OL HWY10	5.9						
SHELBURNE - START OF ASSUMED HWY							
	11.8		1850	2300	1900	1550	.5
HWY 25 - TO GRAND VALLEY							
	7.4		1550	1950	1600	1300	1.0
W JCT DUFFERIN/WELLINGTON BDRY							

LOCATION DESCRIPTION	DIST (KM)	PATT TYPE	1981 AADT	1981 SADT	1981 SAWDT	1981 WADT	1981 AR
W JCT CUFFERIN/WELLINGTON BDRY							
	10.9		1550	1950	1600	1300	.5
WELLINGTON/GREY RD 14							
	11.7	CR	1950	2650	2400	1600	.6
MOUNT FOREST E LTS							
MOUNT FOREST-HWY 6	3.2						
MOUNT FOREST W LTS - C 11-12							
	5.8	CR	1950	2650	2400	1600	1.2
WELLINGTON/GREY CTY BDRY (N)							
	4.2	CR	1950	2650	2400	1600	1.7
WELLINGTON RD 2 - CLIFFORD RD							
	4.8	IC	2150	2600	2450	1850	.3
HARRISTON E LTS - MINTO GARAGE							
HARRISTON-OL HWY87	2.1						
W JCT HWY 87							
	8.1	IC	2150	2600	2450	1850	.5
HWY 23 - BRAMHILL CORNERS							
***** HIGHWAY 90 *****							
BARRIE LTS - C 7							
	0.6	IC	6450	7700	7400	5600	1.4
BARRIE - TIFFIN ST							
	1.3	IC	8050	9700	9300	7000	2.4
SIMCOE RD 31							
	1.8	IC	8700	10400	10000	7600	.7
SIMCOE RD 28 - C 9-10							
	12.1	IC	7600	9100	8700	6600	.9
SIMCOE RD 10 - CFB BORDEN RD							

LOCATION DESCRIPTION	DIST (KM)	PATT TYPE	1981 AADT	1981 SADT	1981 SAWDT	1981 WADT	1981 AP
***** HIGHWAY 91 *****							
STAYNER W LTS - C 3-4 - WEST ST							
	6.9	IR	2100	2900	2450	1600	.6
HWY 24 - DUNTROON							
***** HIGHWAY 92 *****							
ELMVALE W LTS L 7							
	9.3	HR	3050	6500	4900	1500	1.2
WASAGA BEACH E LTS - L21-22							
***** HIGHWAY 93 *****							
HWY 11 & 400A IC - CROWN HILL							
	6.4	CR	2250	3100	2800	1800	1.0
SIMCOE RD 11 - DALSTON							
	5.8	IR	1250	1700	1450	960	.8
SIMCOE RD 22 - CRAIGHURST							
	3.1	IR	1450	2000	1700	1100	1.8
HIGHWAY 400							
	12.7	IR	2750	3750	3200	2100	1.3
HWY 27 - WAVERLY							

LOCATION DESCRIPTION	DIST (KM)	PATT TYPE	1981 AADT	1981 SADT	1981 SAWDT	1981 WADT	1981 AR
	*****	HIGHWAY 94		*****			
HWY 11 - CALLANDER BYPASS							
CORBEIL - CONSERVATION RD	7.0	CTR	900	1250	1200	720	2.2
HIGHWAY 17	2.3	C	1550	1750	1750	1350	.8
	*****	HIGHWAY 95		*****			
ALEXANDRIA POINT - FERRY TO USA							
HWY 96-WOLFE ISLAND-FERRY TO KINGST	11.4	CTR	600	850	800	480	
	*****	HIGHWAY 96		*****			
PORT METCALFE							
BUTTON BAY RD	24.7	CTR	200	280	270	160	2.2
HWY 95 - WOLFE ISLAND	2.3	CTR	1000	1400	1350	800	3.6
W END OF WOLFE ISLAND	5.8	CTR	250	350	330	200	5.7

LOCATION DESCRIPTION	DIST (KM)	PATT TYPE	1981 AADT	1981 SADT	1981 SAWDT	1981 WADT	1981 AR
***** HIGHWAY 97 *****							
HWY 6 - FREELTON							
E JCT HWY 52 - KIRKWALL RC	11.1	HR	1100	2350	1750	540	2.7
SEE O/LAP HWY 52	2.4						
W JCT HWY 52							
HAMILTON-WENTWORTH/WATERLCC BDRY	0.3	IC	1100	1300	1250	960	16.6
***** HIGHWAY 99 *****							
DUNCAS W LTS L 46							
END OF URBAN AREA	1.3	UC	3400	3550	3750	3200	
END OF SEMI-URBAN AREA	C.6	UC	3400	3550	3750	3200	
HWY 52 - COPETOWN	4.4	UC	3400	3550	3750	3200	1.1
WENTWORTH/BRANT BDRY	12.2	UC	2100	2200	2350	1950	1.9
BRANT RC 13	3.1	UC	2100	2200	2350	1950	.8
BRANT RD 32	1.8	UC	3500	3700	3900	3300	3.0
HWYS 5/24 - OSBORNE CORNERS	1.7	UC	3500	3700	3900	3300	

LOCATION DESCRIPTION	DIST (KM)	PATT TYPE	1981 AADT	1981 SADT	1981 SAWDT	1981 WADT	1981 AR
***** HIGHWAY 100 *****							
HWY 401 IC 21A-O/P							
MIDDLESEX RD 29 - COMMISSIONERS RD	2.6	SC	5200	5700	6000	4650	.6
THAMES RIVER BRIDGE - NORTH END	1.3	SC	7900	3700	9200	7000	3.7
***** HIGHWAY 101 *****							
ONTARIO - QUEBEC BDRY							
JOHNS-MANVILLE RD-MUNRO TWP	59.5	IC	450	540	520	390	1.1
SEC HWY 572	0.5	IC	450	540	520	390	
BLACK RIVER BRIDGE - MATHESON	14.6	IC	450	540	520	390	.4
MATHESON-OLAP 11	7.2						
W JCT HWY 11							
SEC HWY 577 - SHILLINGTON	9.8	IC	1450	1750	1650	1250	1.3
HIGHWAY 67	15.7	IC	1600	1900	1850	1400	1.0
NIGHTHAWK CENTRE-CONNAUGHT RD	3.9	IC	2850	3400	3300	2500	.5
TERTIARY RD 803	1.9	CTR	2500	3550	3350	2000	1.7
SEC HWY 610	6.8	CTR	2750	3900	3650	2200	1.3
MAIN ENTRANCE PAMOUR MINE	5.1	IC	4200	5000	4850	3650	.9
PORCUPINE CREEK BR	6.2	UC	5450	5700	6000	5100	1.7
SOUTH PORCUPINE - BRUCE AVE	4.7	UC	9450	9900	10500	8900	2.3
TIMMINS FORMER LTS - SCHUMACHER	4.6	C	10150	11600	11600	8900	1.6
TIMMINS-HW 655/629	4.2						
TIMMINS - MATTAGAMI BRIDGE							
NORMAN ST - TIMMINS	0.4	UC	16500	17300	18300	15500	5.0
SHIRLEY ST - TIMMINS	1.9	UC	13500	14200	15000	12700	4.2
MOUNTJOY RD 2	1.3	IC	8000	9600	9200	7000	1.8
SEC HWY 576	3.0	IC	4100	4900	4700	3550	.2
HIGHWAY 144	15.1	IC	2800	3350	3200	2450	1.4

HIGHWAY: 101

LOCATION DESCRIPTION	DIST (KM)	PATT TYPE	1981 AADT	1981 SADT	1981 SAWDT	1981 WADT	1981 AR
HIGHWAY 144							
WARREN LAKE - MTC SIGN	17.6	IC	925	1100	1050	800	2.2
COCHRANE/TIMISKAMING DIST BDRY	4.1	IC	925	1100	1050	800	.7
TIMISKAMING/SUDBURY DIST BDRY	6.3	LT	525	830	840	370	1.7
SEC HWY 616 - PALOMAR RD	34.0	LT	525	830	840	370	1.2
FOLEYET RC-FOLEYET TWP	20.1	LT	525	830	840	370	2.3
DISTRICTS 14/18 LN-SHAWMERE R BR	49.2	LT	525	830	840	370	2.2
N JCT HWY 129 - CHAPLEAU	48.8	LT	525	830	840	370	1.6
S JCT HWY 129 - WAWA RD	7.7	LT	850	1350	1350	600	1.3
SUDBURY/ALGOMA DIST BDRY	51.7	LT	250	400	400	180	2.3
SEC HWY 651 - DALTON RD	14.3	LT	250	400	400	180	3.1
SEC HWY 547	45.2	LT	300	480	480	210	1.0
TWIN LAKE COTTAGES - ENTRANCE	6.9	LT	550	870	880	390	1.4
WAWA E LTS	11.7	LT	700	1100	1100	500	2.3
WAWA	1.3						
WAWA W LTS - JAMESTOWN RD							
HIGHWAY 17	2.0	LT	3650	5800	5800	2600	.8

LOCATION DESCRIPTION	DIST (KM)	PATT TYPE	1981 AADT	1981 SADT	1981 SAWDT	1981 WADT	1981 AR
***** HIGHWAY 102 *****							
FASSINA ST - THUNDER BAY							
SEC HWY 589 - DOG LAKE RD	6.0	IC	7300	8800	8400	6400	.9
THUNDER BAY W LTS - TWP BDRY	8.2	IC	3900	4700	4500	3400	1.5
W JCT HWYS 11/17-SISTONEN'S CORNERS	18.4	CR	1550	2100	1900	1250	2.1
***** HIGHWAY 105 *****							
HWY 17 - VERMILION BAY							
SEC HWY 609 - QUIBELL RD	13.2	IT	1150	1700	1600	850	1.3
ONAWAY LAC SEUL RD - ONAWAY LODGE	64.7	IT	900	1300	1250	670	1.5
EAR FALLS DAM	24.5	IT	1000	1450	1350	740	.8
SEC HWY 657 - GOLD PINES RD	1.2	IC	1700	2050	1950	1500	8.1
HWY 125 - BALMERTON RD	68.6	IC	950	1150	1100	830	1.1
SEC HWY 618	2.9	IC	2700	3250	3100	2350	3.1
RED LAKE - ONTARIO GOVT BLDG	0.5	IC	4000	4800	4600	3500	4.1

LOCATION DESCRIPTION	DIST (KM)	PATT TYPE	1981 AADT	1981 SADT	1981 SAWDT	1981 WADT	1981 AR
***** HIGHWAY 106 *****							
HWY 28 - CALE							
	4.2	CR	1400	1900	1750	1150	2.8
HWY 2 - WELCOME CORNERS							
***** HIGHWAY 108 *****							
HIGHWAY 17							
	20.7	SC	3750	4150	4350	3350	1.3
ALGOM-NORCIC MINE RD							
	4.7	SC	5500	6100	6400	4900	2.3
MOUNTAIN RC - ELLIOT LAKE							
	1.9	UC	8000	8400	8900	7500	5.8
HILLSIDE DR N - ELLIOT LAKE							
	2.1	UC	11000	11600	12200	10300	2.3
TIMBER RD S							
	7.7	UC	7000	7400	7800	6600	1.7
STANROCK MINE RD							
	3.0	UC	6150	6500	6800	5800	.4
DENISON MINE RD							
	1.0	UC	3300	3450	3650	3100	1.7
PANEL MINE RD							
	0.6	IC	2100	2500	2400	1850	4.3
SEC HWY 639 - QUIRKE MINE RD							
***** HIGHWAY 112 *****							
HWY 11 - ROUND LAKE DIVERSION							
	4.7	LT	1150	1850	1850	820	1.0
SEC HWY 564							
	7.7	LT	1150	1850	1850	820	2.8
SEC HWY 650 - DANE							
	7.4	LT	1700	2700	2700	1200	2.8
HWY 66 - KIRKLAND LAKE							

LOCATION DESCRIPTION	DIST (KM)	PATT TYPE	1981 AADT	1981 SACT	1981 SAWDT	1981 WADT	1981 AP
***** HIGHWAY 115 *****							
HWY 35-ENTERPRISE HILL-NEWCASTLE							
	2.7	IR	7000	9600	8200	5400	.7
DURHAM/VICTORIA CTY BDRY							
	19.2	IR	7000	9600	8200	5400	.6
HWY 7A - PORT PERRY RD							
	4.5	IR	9000	12300	10500	6900	.4
HIGHWAY 28 IC							
	6.4	CR	7600	10400	9400	6200	.9
HWY 7 & QUEENSWAY - PETERBOROUGH							
	C.8	CR	9250	12700	11500	7500	
PETERBOROUGH-END OF ASSUMPTION							
***** HIGHWAY 117 *****							
HWY 35 - DORSET							
	9.2	HT	750	1550	1450	330	.8
POINT 9.2 KM W OF HWY 35							
	17.3	HT	750	1550	1450	330	1.1
MUSKOKA RD 2 - BAYSVILLE							
	16.5	LT	1200	1900	1900	850	1.4
HWY 11 - BRACEBRIDGE							
***** HIGHWAY 118 *****							
HALIBURTON - SUNNYSIDE ST							
	4.7	LT	1850	2950	2950	1300	1.9
SEC HWY 519							
	5.9	CTR	1100	1550	1450	880	3.4
HALIBURTON RD 7							
	12.8	IR	1250	1700	1450	960	1.2
HIGHWAY 35							
	22.7	IR	1300	1800	1500	1000	.1
MUSKOKA/HALIBURTON DISTRICT LINE							
	30.3	IR	1300	1800	1500	1000	.1
HIGHWAY 11							
BRACEBRIDGE	7.2						
MUSKOKA RDS 15 & 36 - BRACEBRIDGE							
	13.6	HT	2500	5200	4800	1100	1.0
BEAUMARIS RD							
	10.0	HT	1700	3550	3250	750	1.8
PORT CARLING - C 2-3							
	3.8	HT	1600	3350	3050	700	.9
MUSKOKA RD 26							
	5.1	LT	1500	2400	2400	1050	1.8
HWY 169 - GLEN ORCHARD							

LOCATION DESCRIPTION	DIST (KM)	PATT TYPE	1981 AADT	1981 SADT	1981 SAWDT	1981 WADT	1981 AR
***** HIGHWAY 121 *****							
HWY 35 - POWLES CORNERS							
FENELON FALLS W LTS - WEST ST	5.6	IR	2800	3850	3300	2150	.3
FENELON FALLS -35A	1.8						
FENELON FALLS E LTS - C 1C-11							
VICTORIA RD 8 - NELSON CORNERS	0.6	IR	4100	5600	4800	3150	1.1
SEC HWY 649 - UNION CREEK	22.7	IR	1600	2200	1850	1250	.8
S JCT VICTORIA/PETERBOROUGH BDRY	0.6	LR	1550	2750	2100	980	
N JCT VICTORIA/PETERBOROUGH BDRY	7.9	LR	1550	2750	2100	980	.7
S JCT SEC HWY 503 - KINMOUNT	1.2	LR	1550	2750	2100	980	2.9
N JCT SEC HWY 503-DIST 7/10 LN	0.2	IR	850	1150	990	650	
VICTORIA/HALIBURTON BDRY	1.3	IR	850	1150	990	650	2.5
S JCT HALIB.RD 1 - DIST 10/11 LINE	6.2	IR	850	1150	990	650	1.6
S JCT HWY 35	8.1	LT	675	1050	1100	480	.5
SEE OLAP HWY 35	4.5						
N JCT HWY 35							
HALIBURTON RD 18 - INGOLDSBY RD	7.4	LT	1850	2950	2950	1300	2.2
E JCT HALIBURTON RD 1	14.7	CR	1800	2450	2250	1450	1.3
HALIBURTON	1.6						
HALIBURTON C 7-8							
DRAG LAKE LODGE RD - FOXES CORNERS	7.2	LT	1350	2150	2150	960	1.4
DIST 11/10 LINE-DUDLEY/MONMOUTH BDY	6.1	LT	750	1200	1200	530	3.0
SEC HWY 503 - TORY HILL	9.5	LT	750	1200	1200	530	
W JCT SEC HWY 648-WILBERFORCE RD	3.8	LR	1050	1900	1450	660	.7
CENTRE JCT SEC HWY 648-DYNO MINES	9.7	IR	650	890	760	500	.9
E JCT SEC HWY 648-HIGHLAND GROVE RD	1.8	R	650	1250	960	330	7.0
HALIBURTON/HASTINGS CTY BDRY	7.4	LT	700	1100	1100	500	1.6
BICROFT - E LTS OF IMPROVEMENT	0.3	LT	700	1100	1100	500	
HIGHWAY 28	3.5	IT	1200	1750	1650	890	.7

LOCATION DESCRIPTION	DIST (KM)	PATT TYPE	1981 AADT	1981 SADT	1981 SAWDT	1981 WADT	1981 AF
		***** HIGHWAY 124		*****			
HIGHWAY 69							
WAUBAMIK - HURDVILLE RD	11.1	CTR	2300	3250	3050	1850	1.5
LIMESTONE LAKE COTTAGES	14.4	CTR	1200	1700	1600	960	2.1
W JCT SEC HWY 520 - DUNCHURCH	13.0	CTR	900	1250	1200	720	.9
E JCT SEC HWY 520-BURKS FALLS RD	15.4	CTR	800	1150	1050	640	.9
SEC HWY 510	1.9	CTR	500	710	670	400	
HWY 11 - SUNDRIDGE	20.3	CTR	750	1050	1000	600	1.1
		***** HIGHWAY 125		*****			
HIGHWAY 105							
RED LAKE/BALMERTON LTS	3.5	IC	2050	2450	2350	1800	2.7
COCHENOUR DOCK	9.9	IC	1250	1500	1450	1100	3.5
		***** HIGHWAY 126		*****			
MIDDLESEX RD 37 - WILTON GROVE RD							
HIGHWAY 401 IC	0.8	UC	6000	6300	6700	5600	2.3
COMMISSIONERS RD IC - LONDON	3.2	UC	15000	15800	16700	14100	.3
LONDON - HALL ST	1.5	UC	25000	26300	27800	23500	1.0

LOCATION DESCRIPTION	DIST (KM)	PATT TYPE	1981 AADT	1981 SADT	1981 SAWDT	1981 WADT	1981 AR
	***** HIGHWAY 127 *****						
HWY 62 - MAYNOOTH							
LAKE ST PETER RD N	13.2	T	550	1000	1000	340	3.0
HASTINGS/NIPISSING DIST BDRY	3.4	T	550	1000	1000	340	4.4
HIGHWAY 60	21.4	T	550	1000	1000	340	.7
	***** HIGHWAY 129 *****						
THESSALON N LTS-DYMENT MILL							
LITTLE RAPIDS ROAD	2.6	LT	800	1250	1300	570	2.6
ENTRANCE TO CORRECTION CAMP	6.9	IT	450	660	620	330	.9
SEC HWY 554	20.4	LT	300	480	480	210	3.6
SEC HWY 556	67.1	LT	300	480	480	210	1.2
ALGOMA/SUDBURY DIST BDRY	48.9	LT	200	320	320	140	1.4
FIVE MILE PROVINCIAL PARK	38.9	LT	200	320	320	140	1.4
SEC HWY 667 - SULTAN RD	5.7	LT	300	480	480	210	
S JCT HWY 101 - WAWA RD	20.2	LT	300	480	480	210	1.8
SEE OLAP HWY 101	7.8						
N JCT HWY 101 - FOLEYET RD							
CHAPLEAU S LTS - LIME ST	3.0	LT	1300	2050	2100	920	4.9

LOCATION DESCRIPTION	DIST (KM)	PATT TYPE	1981 AADT	1981 SADT	1981 SAWDT	1981 WADT	1981 AR
	*****	HIGHWAY 130		*****			
HIGHWAY 61							
ROSSLYN RD	11.5	HT	700	1450	1350	310	2.4
PENNOCK CR CULVERT	1.4	IC	1650	2000	1900	1450	4.7
HIGHWAY 11/17	C.5	IC	1650	2000	1900	1450	3.3
	*****	HIGHWAY 132		*****			
RENFREW W LTS-CNR X-ING L-2							
RENFREW RD 5 - DOUGLAS RD	3.8	IC	2300	2750	2650	2000	.3
SHAMROCK - ADMASTON TWP C 10-11	11.1	LR	750	1350	1000	470	1.3
SEC HWY 513 - DACRE	10.7	LR	750	1350	1000	470	1.4
HIGHWAY 41	2.5	LR	750	1350	1000	470	1.5
	*****	HIGHWAY 133		*****			
HWY 33 - MILLHAVEN							
HIGHWAY 2	8.0	SC	1100	1200	1300	980	.3
HIGHWAY 401 IC	2.1	IC	1050	1250	1200	910	

LOCATION DESCRIPTION	DIST (KM)	PATT TYPE	1981 AADT	1981 SADT	1981 SAWDT	1981 WADT	1981 AR
***** HIGHWAY 134 *****							
HIGHWAY 7							
PETERBOROUGH RD 8	6.1	IR	2200	3000	2550	1700	2.2
HIGHWAY 28	8.9	LR	1800	3200	2450	1150	1.9
***** HIGHWAY 135 *****							
MIDDLESEX RC 37 - WILTCN GROVE RC							
HWY 401 IC OP - LONDON	0.5	UC	16300	17100	18100	15300	
MIDDLESEX RC 36 - WELLINGTON RD	C.5	UC	30000	31500	33300	28200	
E JCT MIDDLESEX RD 43-WHITEOAKS RD	2.6	UC	13750	14400	15300	12900	.8
HIGHWAY 2 & 4	3.0	UC	9150	9600	10200	8600	1.3
***** HIGHWAY 136 *****							
HIGHWAY 24 - CALEDON							
ORANGEVILLE S LTS - DAWSON RD	11.7	C	2150	2450	2450	1900	.9

LOCATION DESCRIPTION	DIST (KM)	PATT TYPE	1981 AADT	1981 SADT	1981 SAWDT	1981 WADT	1981 AR
		***** HIGHWAY 137 *****					
CANADIAN CUSTOMS-INTERNATIONAL BDRY							
THOUSAND ISLANDS PARKWAY IC	2.7	HT	3050	6300	5800	1350	1.7
HIGHWAY 401 IC	1.6	LT	2400	3300	3850	1700	
		***** HIGHWAY 138 *****					
CORNWALL N LTS - CENTRE RD - C 3-4							
STOR/DUN&GLEN RD 18-ST ANDREWS WEST	4.5	IC	6250	7500	7200	5400	2.0
HWY 43 - MONKLAND	12.9	IC	4700	5600	5400	4100	.6
STORMONT/DUNDAS & GLENGARRY RD 22	8.9	IC	2700	3250	3100	2350	.8
HIGHWAY 417 IC	8.0	IC	2400	2900	2750	2100	1.0
		***** HIGHWAY 140 *****					
HWY 3 - MAIN ST E - COLBORNE							
NIAGARA RD 23 - FORKS RD	5.1	IC	4000	4800	4600	3500	.5
HWY 58A -NETHERBY RD -WELLAND	2.2	UC	3500	3700	3900	3300	1.4
NIAGARA RD 803 - RIDGE RD	1.4	UC	2600	2750	2900	2450	2.3
BUCHNER RD -WELLAND	1.0	UC	3300	3450	3650	3100	5.0
NIAGARA RD 27 -EAST MAIN ST	1.0	UC	4050	4250	4500	3800	3.4

LOCATION DESCRIPTION	DIST (KM)	PATT TYPE	1981 AADT	1981 SADT	1981 SAWDT	1981 WADT	1981 AR
***** HIGHWAY 141 *****							
HIGHWAY 11							
	7.7	LT	800	1250	1300	570	1.8
MUSKOKA RD 35							
	10.1	HT	600	1250	1150	260	3.2
MUSKOKA RD 24 - DEE BANK RD							
	13.4	HT	400	830	760	180	1.0
MUSKOKA/PARRY SOUND BDRY							
	1.4	HT	400	830	760	180	4.9
SEC HWY 632 - ROSSEAU							
	17.2	LT	750	1200	1200	530	2.1
HWY 69 - HAYES CORNERS							
***** HIGHWAY 144 *****							
SUDBURY N LTS - RAYSIDE/BALFOUR BDY							
	2.9	C	11000	12500	12500	9700	1.1
S JCT NOTRE DAME RD - S ENT AZILDA							
	4.4	C	7500	9600	8600	6600	1.2
N JCT NOTRE DAME RD							
	3.2	C	9600	10900	10900	8400	1.4
SUDBURY RD 15 - CHELMSFORD							
	1.2	C	9700	11100	11100	8500	3.8
SUDBURY RD 14 - CHELMSFORD							
	4.3	C	6700	7600	7600	5900	1.3
SUDBURY RD 13 - NICKEL BASIN RD							
	5.6	SC	5500	6100	6400	4900	2.0
VILLAGE OF DOWLING							
	11.6	SC	4700	5200	5500	4200	1.4
SUDBURY RD 8 - TO LEVACK							
	2.7	HT	1350	2800	2600	590	6.8
REG MUNICIPALITY OF SUDBURY BDRY							
	13.2	HT	1350	2800	2600	590	1.4
CARTIER EAST ENTRANCE							
	15.8	HT	500	1050	960	220	1.7
ONAPING LAKE RD							
	45.4	T	800	1450	1450	500	2.0
DISTRICTS 17/14 LINE							
	34.6	T	800	1450	1450	500	3.0
SEC HWY 560							
	32.2	LT	550	870	880	390	3.4
SEC HWY 661 - GOGAMA RD							
	52.6	LT	550	870	880	390	2.7
SUDBURY/TIMISKAMING BDRY							
	20.3	IC	900	1100	1050	780	1.5
TIMISKAMING/COCHRANE BDRY							
	12.2	IC	900	1100	1050	780	.5
HIGHWAY 101							

LOCATION DESCRIPTION	DIST (KM)	PATT TYPE	1981 AADT	1981 SACT	1981 SAWDT	1981 WADT	1981 AR
***** HIGHWAY 169 *****							
HWY 12 - MARA TWP - C 5-6							
SIMCOE RD 44 - WASHAGO	24.5	R	1800	3450	2650	920	.9
DISTRICTS 6/5 LINE	0.3	CR	3150	4300	3900	2550	
S JCT 11 - WASHAGO BYPASS	0.8	CR	3150	4300	3900	2550	2.2
SEE OLAP HWY 11	18.5						
N JCT HWY 11 - GRAVENHURST							
MUSKOKA RD 41 - GRAVENHURST	0.3	LR	5000	9000	6800	3150	
GRAVENHURST	2.6						
GRAVENHURST- CNR SPUR LINE X-ING							
GRAVENHURST - C 5-6	2.7	LR	3250	5800	4400	2050	2.5
BALA S LTS - BALA OUTPOST C 7-8	20.1	LR	1850	3300	2500	1150	1.6
SEC HWY 660 - BALA	2.1	LR	1850	3300	2500	1150	.7
HWY 118 - GLEN ORCHARD	10.3	HT	1600	3350	3050	700	1.3
HWY 69 - FOOTES BAY	9.9	HT	1300	2700	2500	570	2.6

LOCATION DESCRIPTION	DIST (KM)	PATT TYPE	1981 AADT	1981 SADT	1981 SAWDT	1981 WADT	1981 AR
***** HIGHWAY 400 *****							
JANE ST IC C/P - NORTH YORK							
HWY 401 IC C/P - NORTH YORK	1.3	UC	36750	38600	40800	34500	.6
FINCH AVE IC O/P	4.5	UC	91500	96100	101600	86000	1.5
HWY 7 IC U/P - VAUGHAN	4.2	IC	58250	69900	67000	50700	.7
RUTHERFORD RD IC - VAUGHAN	4.0	CR	47350	64900	58700	38400	.6
MAJOR MACKENZIE DR IC U/P	2.1	CR	46000	63000	57000	37300	.4
YORK RD 11 IC TO KING CITY	8.5	CR	42500	58200	52700	34400	.6
AURORA RD IC U/P	9.0	CR	39750	54500	49300	32200	.5
HIGHWAY 9 IC	3.3	IR	35000	48000	41000	27000	.7
YORK/SIMCOE BDY-DISTRICTS 6/5 LINE	2.4	IR	29500	40400	34500	22700	.5
HIGHWAY 88 IC U/P	6.1	IR	29500	40400	34500	22700	.7
HIGHWAY 89 IC U/P	11.4	IR	27800	38100	32500	21400	.7
SIMCOE RD 21 - INNISFIL BEACH RD	9.7	IR	25650	35100	30000	19800	.9
S JCT HWY 27 IC-ESSA RD-BARRIE	8.7	IR	28300	38800	33100	21800	.8
HWY 90 IC U/P - DUNLOP ST	2.2	IR	31450	43100	36800	24200	1.5
N JCT HWYS 26/27 IC -BAYFIELD ST	2.4	IR	32750	44900	38300	25200	1.2
DUCKWORTH ST IC	2.7	IR	25000	34300	29300	19300	1.5
HWY 400 EXT IC - TO ORILLIA	2.7	IR	24500	33600	28700	18900	.5
DORAN RD IC - SIMCOE RD 11	6.2	LR	6750	12100	9200	4250	1.0
HORSESHOE VALLEY IC - SIMCOE RD 22	6.3	LR	7100	12700	9700	4450	.6
HWY 93 IC - FLOS/MEDONTE TWP BDRY	3.5	LR	8200	14700	11200	5200	.9
SIMCOE RD 19 - MOONSTONE RD	15.2	LR	5850	10500	8000	3700	1.0
OLD HWY 400 (7174)	1.1	LR	6650	11900	9000	4200	
SIMCOE RD 23 IC	4.0	LR	6000	10700	8200	3800	1.1
HIGHWAY 12/69 IC	5.9	LR	4250	7600	5800	2700	.5

LOCATION DESCRIPTION	DIST (KM)	PATT TYPE	1981 AADT	1981 SADT	1981 SAWDT	1981 WADT	1981 AR
***** HWY 400 EXTENSION *****							
HWY 400 IC - TO PARRY SOUND	1.1	IR	17750	24300	20800	13700	.3
HIGHWAY 11/93 IC							
***** OLD 400 (7174) *****							
HIGHWAY 400	2.3	IC	1600	1900	1850	1400	
HIGHWAY 12							
***** HIGHWAY 401 *****							
ONTARIO - QUEBEC BDRY	3.2	IC	10300	12400	11800	9000	.5
CURRY HILL RD IC 128	11.3	IC	10500	12600	12100	9100	.6
HWYS 2/34 IC 127 - LANCASTER	9.0	IC	10700	12800	12300	9300	.8
SUMMERSTOWN RD IC-S D & G RD 27	8.5	IC	11900	14300	13700	10400	.7
BOUNDARY RD IC 125 -CORNWALL E LTS	4.0	IC	11100	13300	12800	9700	.2
MCCONNEL AVE IC 124 -CORNWALL	2.8	IC	9650	11600	11100	8400	.7
HWY 138 IC 123 -BROOKDALE AVE	3.2	IC	10500	12600	12100	9100	.5
POWER DAM RD IC 122A S-D&G RD 33	8.4	IC	9650	11600	11100	8400	.6
MOULINETTE RD IC 122 S-D&G RD 35	8.2	IT	9100	13300	12500	6700	.6
DICKINSON RD IC 121 S-D&G RD 14	11.2	IT	8250	12000	11300	6100	.6
UPPER CANADA RD IC 120 S-D&G RD 8A	3.1	IT	8750	12800	12000	6500	.3
HWY 31 IC-NINE MILE RD-MORRISBURG	12.4	IT	8650	12600	11900	6400	.6
CARMAN RD IC 118-IROQUOIS W LTS	5.3	IT	6950	10100	9500	5100	.4
SDG/LEEDS & GRENVILLE BDRY	2.6	IT	6950	10100	9500	5100	.8
SHANLY RD IC 117 - DISTRICTS 9/8 LN	3.7	IT	9550	13900	13100	7100	.5
HWY 16 IC 116 - JOHNSTOWN	5.0	IT	10500	15300	14400	7800	.9
EDWARD ST IC 115 - PRESCOTT	11.4	IT	10500	15300	14400	7800	.3
MAITLAND RD IC 114-LEEDS&GREN RD 15	6.6	IT	13000	19000	17800	9600	.4
NORTH AUGUSTA RD IC 113							

LOCATION DESCRIPTION	DIST (KM)	PATT TYPE	1981 AADT	1981 SADT	1981 SAWDT	1981 WADT	1981 AR
NORTH AUGUSTA RD IC 113							
	1.7	IT	11000	16100	15100	8100	.4
HWY 29 IC 112 - BROCKVILLE							
	9.9	IT	10500	15300	14400	7800	.8
HWY 2 IC 111 - LONG BEACH							
	1.8	IT	10500	15300	14400	7800	1.4
1000 ISLANDS PKWY - WB LANES							
	9.3	IT	9950	14500	13600	7400	.8
MALLORYTOWN RD IC-LEEDS&GREN RD 5							
	14.1	IT	9000	13100	12300	6700	.6
HWY 137 IC 109							
	2.1	IT	10000	14600	13700	7400	.8
REYNOLDS RD IC -LEEDS&GREN RD 3							
	11.1	IT	10500	15300	14400	7800	.4
HIGHWAY 2 IC 107 - GANANOQUE							
	1.4	IT	9750	14200	13400	7200	.2
1000 ISLANDS PKWY - EB LANES							
	1.5	IT	11250	16400	15400	8300	.5
HIGHWAY 32 IC 106							
	5.3	IT	11650	17000	16000	8600	.6
LEEDS & GRENVILLE/FRONTENAC BDRY							
	7.8	IT	11650	17000	16000	8600	.5
JOYCEVILLE RD IC-FRONTENAC RD 16							
	9.0	IT	10250	15000	14000	7600	.5
HWY 15 IC 104 - KINGSTON							
	3.7	IT	15000	21900	20600	11100	1.1
MONTREAL ST IC 103							
	2.4	IT	15000	21900	20600	11100	.3
DIVISION ST IC 102							
	3.7	IT	14500	21200	19900	10700	.6
SYDENHAM RD IC 101							
	2.2	IT	15000	21900	20600	11100	.6
HWY 38 - PORTLAND RD IC 100							
	7.7	IT	14000	20400	19200	10400	1.0
FRONTENAC/LENNOX & ADDINGTON BDRY							
	4.2	IT	14000	20400	19200	10400	.8
WILTON RD IC 99 - ODESSA							
	5.7	IT	12700	18500	17400	9400	.4
HIGHWAY 133 IC 98-CAMDEN E RD							
	11.1	IT	13500	19700	18500	10000	.8
PALACE RD IC 97							
	3.2	IT	14050	20500	19200	10400	.7
HWY 41 IC 96 - NAPANEE							
	8.2	IT	11000	16100	15100	8100	1.2
DESERONTO RD IC 95-HASTINGS/L&A BDY							
	4.0	IT	12000	17500	16400	8900	.4
HWY 49 - MARYSVILLE RD IC 94							
	10.5	IT	11000	16100	15100	8100	.9
SHANNONVILLE RD IC-HASTINGS RD 7							
	13.0	IT	13000	19000	17800	9600	.4
HWY 37 IC 92 - BELLEVILLE							
	0.8	IT	16000	23400	21900	11800	.6
HWY 14 IC 91 - BELLEVILLE							
	4.3	IT	17000	24800	23300	12600	.7
WALLBRIDGE RD IC 90							
	12.4	IT	16700	24400	22900	12400	.4
GLEN MILLER RD IC 89-HASTINGS RD 4							

LOCATION DESCRIPTION	DIST (KM)	PATT TYPE	1981 AADT	1981 SADT	1981 SAWDT	1981 WADT	1981 AR
GLEN MILLER RD IC 89-HASTINGS RD 4							
HWY 33 IC-HAST/NTHLD LN-DIST 8/7 LN	1.0	IT	16500	24100	22600	12200	.3
WOOLER RD IC-NORTHUMBERLAND RD 40	3.2	IT	17350	25300	23800	12800	.7
HWY 30 IC 86 - BRIGHTON	12.9	IR	17250	23600	20200	13300	.4
PERCY ST IC-NORTHUMBERLAND RD 25	12.3	IT	17500	25600	24000	13000	.5
AIRD ST IC 84-NORTHUMBERLAND RD 23	10.3	IT	17800	26000	24400	13200	.4
HWY 45 IC 83-DIVISION ST-COBOURG	12.4	IC	17600	21100	20200	15300	.4
BURNHAM ST IC-NORTHUMBERLAND RD 18	1.9	IR	21500	29500	25200	16600	.5
HWY 28 IC 81-ONTARIO ST-PORT HOPE	7.6	IR	21800	29900	25500	16800	.4
HWY 2 IC 80 O/P-PORT HOPE	3.5	IR	20450	28000	23900	15700	.6
WESLEYVILLE RD IC 79A	4.8	IR	21000	28800	24600	16200	.4
NORTHUMBERLAND/DURHAM BDRY	5.3	IR	22800	31200	26700	17600	.4
NEWTONVILLE RD IC 79 - NEWCASTLE	3.4	IR	22800	31200	26700	17600	.4
MILL ST IC 78 - DURHAM RD 17	8.0	IR	21000	28800	24600	16200	.6
HWYS 35/115 IC 77 - NEWCASTLE	3.6	IR	23000	31500	26900	17700	.5
BENNETT RD IC 76 - NEWCASTLE	1.1	IR	29000	39700	33900	22300	.8
LIBERTY ST IC 75 - BOWMANVILLE	2.8	IR	31550	43200	36900	24300	.4
WAVERLY RD IC 74 - BOWMANVILLE	1.2	CR	34250	46900	42500	27700	.9
COURTICE RD IC 73 - DURHAM RD 34	6.6	CR	36750	50300	45600	29800	.5
START OF SIX LANES	3.2	CR	35500	43600	44000	28800	.6
BLOOR ST/HARMONY RD IC 72 - OSHAWA	2.3	CR	35500	48600	44000	28800	.3
RITSON RD IC 71-DISTRICTS 7/6 LINE	1.6	C	40500	46200	46200	35600	.3
SIMCOE ST IC 70 - OSHAWA	1.0	C	46250	52700	52700	40700	.5
PARK RD S IC 69 - OSHAWA	1.1	C	45300	51600	51600	39900	.5
THICKSON RD IC 68 - DURHAM RD 26	3.1	C	53400	60900	60900	47000	.5
HWY 12 - BROCK ST IC - WHITBY	2.6	C	59450	67800	67800	52300	.6
HARWOOD AVE IC 66 - AJAX	7.0	C	62100	70800	70800	54600	.5
CHURCH ST IC-DURHAM RD 24-AJAX	2.6	C	62450	71200	71200	55000	.6
BROCK RD IC 64A-DURHAM RD 1	1.8	C	71700	81700	81700	63100	.4

LOCATION DESCRIPTION	DIST (KM)	PATT TYPE	1981 AADT	1981 SADT	1981 SAWDT	1981 WADT	1981 AR
BROCK RD IC 64A-DURHAM RD 1							
LIVERPOOL RD IC 64-DURHAM RD 29	1.7	C	80600	91900	91900	70900	.6
SHEPPARD AVE (WB) EXIT TO HWYS 2-2A	5.0	C	87450	99700	99700	77000	.7
MEADOWVALE RD IC 62A	2.8	C	88000	100300	100300	77400	.5
MORNINGSIDE AVE IC 61	2.4	C	96500	110000	110000	84900	.9
NEILSON RD IC 60A	1.5	UC	111000	116600	123200	104300	.8
HWY 48 - MARKHAM RD IC 60	1.8	UC	111000	116600	123200	104300	.4
MCCOWAN RD IC 59A - SCARBOROUGH	1.6	UC	140000	147000	155400	131600	.8
KENNEDY RD IC 59	2.6	UC	161000	169100	178700	151300	.8
WARDEN AVE IC 58	1.6	UC	186000	195300	206500	174800	1.0
VICTORIA PARK AVE IC 57	1.3	UC	199000	209000	220900	187100	.6
HWY 404 - DON VALLEY PKWY IC	1.4	UC	207000	217400	229800	194600	1.0
LESLIE ST IC 55 - NORTH YORK	2.1	UC	204000	214200	226400	191800	1.0
BAYVIEW AVE IC 54	1.9	UC	214000	224700	237500	201200	1.1
HWY 11 - YONGE ST IC 53	2.0	UC	217000	227900	240900	204000	1.0
AVENUE RD IC 52 - NORTH YORK	1.8	UC	223500	234700	248100	210100	2.4
BATHURST ST IC 51A	1.1	UC	223000	234200	247500	209600	1.5
ALLEN EXPRESSWAY IC 51	1.4	UC	213000	223700	236400	200200	1.4
DUFFERIN ST IC 50A	0.9	UC	209000	219500	232000	196500	1.7
KEELE ST IC 50 - NORTH YORK	1.9	UC	234900	246600	260700	220800	1.2
HIGHWAY 400 IC 49	3.0	UC	226000	237300	250900	212400	1.5
WESTON RD IC 48 - NORTH YORK	1.4	UC	228000	239400	253100	214300	1.7
ISLINGTON AVE IC 47 - ETOBICOKE	1.3	UC	228000	239400	253100	214300	1.9
HWY 409 IC 46A - BELFIELD EXPWY	0.7	UC	173500	182200	192600	163100	3.6
DIXON RD IC 46 - MALTON RD	1.8	UC	152500	160100	169300	143400	1.4
HWYS 427/27 IC 45	1.8	UC	148000	155400	164300	139100	.9
RENFORTH DR IC 44-TORONTO/PEEL BDRY	1.4	C	77500	88400	88400	68200	1.1
DIXIE RD IC 43 - PEEL RD 4	4.9	C	130500	143800	148800	114800	.5
HWY 410 & HWY 403 IC - MISSISSAUGA	2.2	C	97000	110600	110600	85400	.6

LOCATION DESCRIPTION	DIST (KM)	PATT TYPE	1981 AADT	1981 SADT	1981 SAWDT	1981 WADT	1981 AR
HWY 410 & HWY 403 IC - MISSISSAUGA							
	2.2	C	83500	95200	95200	73500	.8
HWY 10 - HURONTARIO ST IC 42							
	1.4	C	69500	79200	79200	61200	.5
FIRST LINE WEST							
	4.4	C	69500	79200	79200	61200	.3
MISSISSAUGA RD IC 41							
	3.5	C	45000	51300	51300	39600	.6
PEEL/HALTON CTY BDRY							
	4.9	C	45000	51300	51300	39600	.2
TRAFALGAR RD IC 40 - HALTON RD 3							
	8.2	IC	40000	48000	46000	34800	.7
HWY 25 IC 39 U/P-DISTRICTS 6/4 LN							
	8.2	IC	38000	45600	43700	33100	.8
GUELPH LINE IC 38 - HALTON RD 1							
	4.7	IC	34500	41400	39700	30000	.6
HALTON/WELLINGTON CTY BDRY							
	7.4	IC	34500	41400	39700	30000	.3
E JCT HWY 6 - BROCK RD IC 37							
	4.3	IC	36950	44300	42500	32100	.5
W JCT HWY 6 - HANLON EXPWY IC 36A							
	12.9	C	33950	38700	38700	29900	.4
HWY 24 - HESPELER RD IC - CAMBRIDGE							
	4.5	IC	36050	43300	41500	31400	.8
HWY 8 IC 35-DISTRICTS 4/2 LN-CAMBR							
	2.9	IC	21850	26200	25100	19000	1.0
DOON/BLAIR RD IC 34 - KITCHENER							
	7.1	IC	22000	26400	25300	19100	.4
WATERLOO RD 97-IC 33							
	4.8	IC	15850	19000	18200	13800	.4
WATERLOO REG/OXFORD CTY BDRY							
	12.9	IC	15850	19000	18200	13800	.6
DRUMBO RD IC 32 - OXFORD RD 29							
	12.2	IC	20000	24000	23000	17400	.6
HWY 2 IC 31 - EASTWOOD							
	1.6	IC	18000	21600	20700	15700	2.2
TOWERLINE RD IC 30 - OXFORD RD 15							
	4.4	IC	18500	22200	21300	16100	.8
HWY 59 IC 29 - WOODSTOCK							
	2.3	IC	19150	23000	22000	16700	.6
SWEABURG RD IC 28 - OXFORD RD 12							
	7.4	IC	24300	29200	27900	21100	.8
FOLDENS RD IC 27A							
	4.1	IC	23000	27600	26500	20000	.4
HWY 19 IC 27 - INGERSOLL							
	2.7	IC	22100	26500	25400	19200	.7
CULLODEN RD IC 26 - OXFORD RD 10							
	4.7	IC	22250	26700	25600	19400	.6
OXFORD/MIDDLESEX CTY BDRY							
	2.9	IC	22250	26700	25600	19400	.9
PUTNAM RD IC - MIDDLESEX RD 30							
	5.7	IC	22500	27000	25900	19600	.4
HIGHWAY 73 IC 24							
	3.9	IC	22500	27000	25900	19600	.4
DORCHESTER RD IC 23							
	3.8	IC	22300	26800	25600	19400	.7
HWY 74 - NILESTOWN RD IC 22							

LOCATION DESCRIPTION	DIST (KM)	PATT TYPE	1981 AADT	1981 SADT	1981 SAWDT	1981 WADT	1981 AR
HWY 74 - NILESTOWN RD IC 22							
	2.0	IC	24750	29700	28500	21500	.3
HIGHWAY 100 IC 21A							
	4.5	IC	25550	30700	29400	22200	.4
HWY 126 - HIGHBURY AVE IC 21-LONDON							
	3.3	IC	26250	31500	30200	22800	.4
HWY 135 IC 20 - WELLINGTON RD							
	2.6	IC	13300	16000	15300	11600	.9
HWY 402 IC							
	6.6	IC	13300	16000	15300	11600	.6
HIGHWAY 4 IC 19							
	4.2	IT	12900	18800	17700	9500	.6
MIDDLESEX/ELGIN CTY BDRY							
	8.7	IT	12900	18800	17700	9500	.5
UNION RD IC 18A - ELGIN RD 20							
	6.9	IT	12500	18300	17100	9300	.4
IONA RD IC 18							
	9.2	IT	12000	17500	16400	8900	.3
CURRIE RD IC 17 - ELGIN RD 8							
	11.4	IT	11500	16800	15800	8500	.5
HWY 76 - GRAHAM RD IC 16-WEST LORNE							
	8.2	IT	12000	17500	16400	8900	.6
FURNIVAL RD IC 15 - ELGIN RD 3							
	6.4	IT	12000	17500	16400	8900	.4
ELGIN/KENT BDY-DISTRICTS 2/1 LINE							
	6.7	IT	12000	17500	16400	8900	.4
HIGHGATE RD IC 14 - KENT RD 20							
	7.9	IT	12050	17600	16500	8900	.5
HWY 21 IC 13 - RIDGETOWN							
	7.4	IT	11650	17000	16000	8600	.2
KENT RD 15 IC 12 - KENT BRIDGE							
	11.7	IT	11750	17200	16100	8700	.5
HIGHWAY 40 IC 11							
	8.7	SC	8150	9000	9500	7300	.5
BLOOMFIELD RD IC - KENT RD 27							
	18.4	SC	11000	12100	12800	9800	.4
HWY 2 IC 9 - E OF TILBURY							
	5.1	IT	14800	21600	20300	11000	.4
KENT/ESSEX CTY BDRY							
	1.6	IT	14800	21600	20300	11000	.3
HWY 2 IC 8 - W OF TILBURY							
	8.7	IT	14750	21500	20200	10900	.5
HWY 77 IC 7 - COMBER							
	7.2	IT	14650	21400	20100	10800	.6
ST JOACHIM RD IC 6 - ESSEX RD 31							
	6.3	IT	11050	16100	15100	8200	.4
BELLE RIVER RD IC - ESSEX RD 27							
	6.3	IC	15650	18800	18000	13600	.4
PUCE RD IC 4 - ESSEX RD 25							
	7.1	IC	15000	18000	17300	13100	.2
TOWNLINE RD IC 3 - ESSEX RD 19							
	7.1	CTP	14850	20900	19800	11900	.5
ESSEX RD 46 IC 2							
	0.8	C	12300	14000	14000	10800	1.1
HWY 401 DIVERSION TO BRIDGE							
	2.6	C	8100	9200	9200	7100	.9
HWY 3 - HWY 401 ENDS							

LOCATION DESCRIPTION	DIST (KM)	PATT TYPE	1981 AADT	1981 SADT	1981 SAWDT	1981 WADT	1981 AR
***** HWY 401 DIVERSION *****							
HWY 401 DIVERSION TO HWY 3B-TUNNEL							
HOWARD AVE IC U/P	2.6	C	4200	4800	4800	3700	
DARCY ST - HWY 401 ENDS	0.3	UC	8550	9000	9500	8000	3.2
***** HIGHWAY 402 *****							
HIGHWAY 401 IC							
HIGHWAY 4 IC	5.9						
HIGHWAY 2 IC	12.3						
CONSTRUCTION	19.6						
HIGHWAY 81 IC							
MIDDLESEX RD 6 IC	9.2	C	5300	6000	6000	4650	.5
MIDDLESEX/LAMBTON BDRY-DIST 2/1 BDY	3.7	C	5150	5900	5900	4550	.7
HIGHWAY 79 IC	7.4	C	5150	5900	5900	4550	.6
HIGHWAY 7 UP	6.5	C	6400	7300	7300	5600	.3
E JCT HWY 21 IC	3.7	C	6400	7300	7300	5600	.2
W JCT HWY 21 IC	9.3	C	7750	8800	8800	6800	.6
LAMBTON RD 26 IC - MANDAMIN RD	9.3	C	8000	9100	9100	7000	.4
AIRPORT RD IC	6.5	UC	8700	9100	9700	8200	.4
HWY 40 IC - MODELAND RD	2.8	UC	9000	9500	10000	8500	.2
MURPHY RD UP - SARNIA E LTS	1.8	IC	9300	11200	10700	8100	.8
INDIAN RD IC - SARNIA	0.6	IC	9300	11200	10700	8100	
CHRISTINA ST IC	2.1	CTR	8100	11400	10800	6500	.5
SARNIA RD IC	0.5	CTR	8600	12100	11400	6900	1.9
HWY 40B - SARNIA	0.5	IC	8000	9600	9200	7000	.7
BRIDGE ST & MARINA RD	0.1	C	10200	11600	11600	9000	
BLUE WATER BRIDGE-CANADIAN CUSTOMS	0.1	CTR	7750	10900	10300	6200	10.6

LOCATION DESCRIPTION	DIST (KM)	PATT TYPE	1981 AADT	1981 SACT	1981 SAWDT	1981 WADT	1981 AR
***** HIGHWAY 403 *****							
HWY 401 & HWY 410 IC - MISSISSALGA							
EGLINTON AVE IC - MISSISSAUGA	2.9	UC	8500	8900	9400	8000	.3
HWY 10 IC - MISSISSAUGA	2.8	UC	10000	10500	11100	9400	.1
UNDER CONSTRUCTION							
ERIN MILLS PKWY IC							
WINSTON CHURCHILL BLVD IC	1.6						
HIGHWAY 5 IC	4.9						
QEW & FORD DR IC - OAKVILLE	1.7						
CONTINUE ON QEW	22.6						
QEW IC - BURLINGTON							
WATERDOWN RD IC - HALTCN RD 26	4.0	UC	50000	52500	55500	47000	.2
E JCT HWY 6 IC-BURLINGTON/DUNDAS LT	3.2	UC	57000	59900	63300	53600	.5
W JCT HWY 6 IC-YORK BLVD-HAMILTCN	1.7	UC	56500	59300	62700	53100	.7
HWY 2 - MAIN ST IC	2.3	UC	47000	49400	52200	44200	1.3
ABERDEEN AVE IC - HAMILTCN	1.4	UC	36500	38300	40500	34300	1.0
HAM/WENT RD 15 IC - MOHAWK RD	5.1	UC	25000	26300	27800	23500	.7
W JCT HWY 2 IC - ANCASTER	6.1	UC	12000	12600	13300	11300	.6
HWY INCOMPLETE	16.9						
E JCT HWY 2/53 & HWY 54							
PARK RD IC - BRANTFORD	5.0	C	13000	14800	14800	11400	1.4
HWY 24 IC-KING GEORGE RD -BRANTFORD	2.6	C	13500	15400	15400	11900	.5
HWY 2 IC-PARIS RD-BRANTFORD W LTS	2.7	C	10500	12000	12000	9200	.6
BRANT RD 27 IC - OAK PARK RD	2.9	C	9000	10300	10300	7900	.4
REST ACRES RD IC	3.5	UC	9250	9700	10300	8700	.5

LOCATION DESCRIPTION	DIST (KM)	PATT TYPE	1981 AADT	1981 SADT	1981 SAWDT	1981 WADT	1981 AR
	***** HIGHWAY 404			*****			
END OF DON VALLEY PKWY							
HWY 401 IC - NORTH YORK	0.5	UC	140000	147000	155400	131600	.1
SHEPPARD AVE IC U/P	1.0	UC	115000	120800	127700	108100	1.1
FINCH AVE IC U/P	2.2	UC	107000	112400	118800	100600	.7
WOODBINE AVE (SB) U/P	1.8	UC	80000	84000	88800	75200	.5
STEELES AVE IC	0.3	UC	80000	84000	88800	75200	1.1
HWY 7 IC O/P - MARKHAM	4.3	UC	43000	45200	47700	40400	.4
MAJOR MACKENZIE DR IC	4.1	UC	21500	22600	23900	20200	.4
YORK RD 14 IC	6.3	UC	10000	10500	11100	9400	.9
	***** HIGHWAY 405			*****			
QUEENSTON BRIDGE - TOLL PLAZA							
STANLEY AVE IC	3.2	CTR	6150	8700	8200	4900	1.3
QEW IC - NIAGARA-ON-THE-LAKE	5.7	CTR	6150	8700	8200	4900	.5

LOCATION DESCRIPTION	DIST (KM)	PATT TYPE	1981 AADT	1981 SACT	1981 SAWDT	1981 WADT	1981 AR
***** HIGHWAY 406 *****							
S JCT HWY 58 - GREENBRIDGE RD	2.1	UC	9500	10000	10500	8900	1.4
NIAGARA RD 63-PORT ROBINSON RD	3.0	UC	8300	8700	9200	7800	.8
N JCT HWYS 58/20 - CANBOROUGH RD	2.2	UC	12100	12700	13400	11400	.4
POINT 2.2 KM N OF HWY 20	1.0	UC	12100	12700	13400	11400	.7
BEAVERDAMS RD IC-NIAGARA RD 67	3.3	UC	11500	12100	12800	10800	.4
HWY 58 IC - ST CATHARINES LIMITS	1.8	UC	26500	27800	29400	24900	.5
GLENDALE AVE IC (NBL)-ST CATHERINES	3.0	UC	25000	26300	27800	23500	1.2
WESTCHESTER AVE IC	0.3	UC	23000	24200	25500	21600	4.8
NIAGARA RD 51 - RACE ST - ST CATH							
***** HWY 409-BELFD EXPY *****							
HWY 401 IC - ETOBICOKE	0.3	UC	62400	65500	69300	58700	2.8
KIPLING AVE IC	1.1	UC	45000	47300	50000	42300	.8
MARTINGROVE RD IC	1.5	UC	40500	42500	45000	38100	.4
ATTWELL DR IC	1.1	UC	41750	43800	46300	39200	.2
HIGHWAY 427 IC	1.3	UC	34500	36200	38300	32400	1.8
AIRPORT RD IC - PEEL RD 7							

LOCATION DESCRIPTICN	DIST (KM)	PATT TYPE	1981 AADT	1981 SADT	1981 SAWDT	1981 WADT	1981 AR
***** HIGHWAY 410 *****							
HWY 401 & HWY 403 IC - MISSISSALGA							
PEEL RC 5 - DERRY RD	3.4	UC	14500	15200	16100	13600	.3
PEEL RC 15 - STEELES AVE	3.4	UC	11250	11800	12500	10600	2.0
CLARK BLVD - BRAMPTON	2.5	UC	16000	16800	17800	15000	4.1
HWY 7 - BRAMPTON - QUEEN ST	0.6	UC	11750	12300	13000	11000	3.9
BOVAIRC RC - 10TH SIDE RD	3.2	UC	8100	8500	9000	7600	4.0
KENNEDY RC - BRAMPTON	1.5	UC	7500	7900	8300	7100	10.5
N JCT HWYS 7/10 - BRAMPTON	1.3	UC	10150	10700	11300	9500	1.5
***** HIGHWAY 417 *****							
QUEBEC-ONTARIO BORDER							
CARILLON PARK RD IC-PRES&RUSS RD 14	5.1	IR	9900	13600	11600	7600	.8
HIGHWAY 17	4.4	IR	9800	13400	11500	7500	.4
BARB RD IC-PRESCOTT & RUSSELL RC 10	7.1	IR	6900	9500	8100	5300	.3
PRES & RUSS/STOR-DUN & GLEN CTY BDY	1.8	IR	6300	9600	7400	4850	.5
HIGHWAY 34 IC	9.0	IR	6300	8600	7400	4850	.1
STORMONT/DUNDAS&GLENGARRY RC 31 IC	6.2	IR	6500	8900	7600	5000	.3
STORMONT DUNDAS&GLENGARRY RD 20 IC	16.9	IC	7050	9100	7800	5600	.3
HWY 138 IC-SDG/PRES & RUSS BDRY	7.1	IC	6750	8700	7500	5400	.5
CASSELMAN RC IC - ST ALBERT RD	7.9	IC	8900	11500	9900	7100	.5
PRESCOTT & RUSSELL RD 5 IC-LIMOGES	13.2	IC	9450	12200	10500	7600	.5
OTTAWA/CARLTON RD 33 IC - TC VARS	9.0	C	11500	13100	13100	10100	.4
OTTAWA/CARLTON RD 8 UP	3.1	C	12750	14500	14500	11200	.8
OTTAWA/CARLTON RD 41 IC	5.0	C	12750	14500	14500	11200	.3
OTTAWA/CARLTON RD 27 IC	7.7	C	13000	14800	14800	11400	.7
WALKLEY RC IC	5.8	C	14500	16500	16500	12800	.6
INNES RC IC	2.4	C	17000	19400	19400	15000	.5

LOCATION DESCRIPTION	DIST (KM)	PATT TYPE	1981 AADT	1981 SADT	1981 SAWDT	1981 WADT	1981 AR
INNES RD IC							
	1.4	C	29150	33200	33200	25700	.6
E JCT HWY 17 & OTTAWA QUEENSWAY							
	1.9	UC	55400	58200	61500	52100	.3
ST LAURENT RD IC							
	1.8	UC	72200	75800	80100	67900	1.2
ALTA VISTA RD IC							
	1.3	UC	89600	94100	99500	84200	2.4
NICHOLAS ST IC							
	1.3	UC	84150	88400	93400	79100	2.3
OCONNOR ST IC							
	0.5	UC	70000	73500	77700	65800	1.1
KENT ST IC							
	0.6	UC	84750	89000	94100	79700	1.2
HWY 31 IC - BRONSON AVE							
	0.5	UC	86650	91000	96200	81500	2.2
ROCHESTER ST IC							
	1.6	UC	93550	98200	103800	87900	1.6
PARKDALE AVE IC							
	1.0	UC	87550	91900	97200	82300	2.9
ISLAND PARK DRIVE IC							
	0.8	UC	84700	88900	94000	79600	1.3
KIRKWOOD AVE IC							
	1.7	UC	70750	74300	78500	66500	1.6
MAITLAND AVE IC							
	1.6	UC	66350	69700	73600	62400	1.5
WOODROFFE AVE IC							
	2.1	UC	60850	63900	67500	57200	1.4
PINECREST RD IC							
	1.3	UC	49000	51500	54400	46100	1.4
RICHMOND RD IC - OLD HWY 7 (7133)							
	0.8	UC	37200	39100	41300	35000	.7
ACRES RD IC							
	2.1	UC	30350	31900	33700	28500	.3
MOODIE DR IC							
	4.0	C	28350	32300	32300	24900	.3
EAGLESON RD IC & TERON RD IC							
	2.6	C	17150	19600	19600	15100	.4
CONNELLY RD IC							
	4.6	C	17150	19600	19600	15100	.2
CARP RD IC - OTTAWA/CARLTON RD 5							
	0.5	CR	13650	18700	16900	11100	1.2
HIGHWAYS 7/17 IC							

LOCATION DESCRIPTION	DIST (KM)	PATT TYPE	1981 AADT	1981 SADT	1981 SAWDT	1981 WADT	1981 AR
***** HIGHWAY 420 *****							
NIAGARA FALLS-RAINBOW BRIDGE ENTR							
NIAGARA FALLS - VICTORIA AVE	0.5	T	7850	14400	14200	4850	9.8
NIAGARA RC 1C2 - STANLEY AVE	1.3	CTR	12800	18000	17000	10200	4.1
DRUMMOND RD IC - NIAGARA FALLS	1.1	CTR	18200	25700	24200	14600	5.6
DORCHESTER RD IC	1.2	CTR	17200	24300	22900	13800	.3
HIGHWAY QEW IC	0.4	CTR	17700	25000	23500	14200	
NIAGARA RC 106 - MONTROSE AVE	0.3	UC	7100	7500	7900	6700	3.9
***** HIGHWAY 427 *****							
S JCT COULES CT - ETOBICOKE							
EVANS AVE	0.5	UC	24000	25200	26600	22600	.9
QEW IC - ETOBICOKE	0.3	UC	24000	25200	26600	22600	1.1
HWY 5 IC - DUNDAS ST	1.8	UC	143000	150200	158700	134400	1.3
BURNHAMTHORPE RD IC	1.9	UC	157000	164900	174300	147600	.9
RATHBURN RD IC	1.2	UC	169000	177500	187600	158900	.6
HIGHWAYS 401/27 IC	2.4	UC	162000	170100	179800	152300	.6
DIXON RD IC O/P	2.6	C	47500	54200	54200	41800	1.0
HWY 409 IC O/P	1.2	C	14000	16000	16000	12300	5.4
DERRY RD IC - REXDALE BLVD	2.6	C	21000	23900	23900	18500	.2
END OF CONSTRUCTION	0.5	UC	18400	19300	20400	17300	.3

SECONDARY HIGHWAYS

LOCATION DESCRIPTICN	DIST (KM)	PATT TYPE	1981 AADT	1981 SADT	1981 SAWDT	1981 WADT	1981 AR
***** SEC HWY 500 *****							
HWY 41 - DENBIGH							
	11.7	LT	300	480	480	210	1.6
LENNOX & ADDINGTON/RENFREW BDRY							
	7.0	LT	300	480	480	210	1.3
SEC HWY 514 - HARDWOOD LAKE							
	12.6	R	250	480	370	130	1.7
HASTINGS/RENFREW CTY BDRY							
	2.7	R	250	480	370	130	
FT STEWART RD - MCARTHURS MILLS							
	4.8	IR	600	820	700	460	
MAYO TWP RD 12 - TO HERMON							
	20.1	IR	700	960	820	540	2.3
BANCROFT E LTS							
***** SEC HWY 502 *****							
HIGHWAY 11 - MANITOU RD							
	51.2	LT	450	720	720	320	1.2
RAINY RIVER/KENORA DIST BDRY SIGN							
	39.8	LT	300	480	480	210	1.4
POINT 3.1 KM S OF AUBREY TWP LINE							
	10.3	SC	550	610	640	490	1.5
SEC HWY 594							
***** SEC HWY 503 *****							
HWY 48 - KIRKFIELD							
	15.3	LT	275	440	440	200	2.0
CARDEN TWP RD L 12 - C 2-3							
	5.3	HT	475	990	910	210	2.2
SIMCOE RD 46							
	6.0	LT	400	640	640	280	
SIMCOE RD 45 - SEBRIGHT							
	15.6	R	650	1250	960	330	1.4
SEC HWY 505 - UPHILL							
	19.3	LR	575	1050	780	360	1.2
HWY 35 - NORLAND							
	15.6	LR	800	1450	1100	500	1.3
N JCT HWY 121-GREGO ST-KINMOUNT							
SEE OLAP HWY 121	.1						
S JCT HWY 121-MONK ST-KINMOUNT							
	28.4	LR	900	1600	1200	570	1.3
SEC HWY 507 - GOODERHAM							
	12.2	LR	650	1150	980	410	4.8
HWY 121 - TORY HILL							

LOCATION DESCRIPTION	DIST (KM)	PATT TYPE	1981 AADT	1981 SADT	1981 SAWDT	1981 WADT	1981 AR
	***** SEC HWY 504			*****			
SEC HWY 620 - TO GLEN ALDA							
LASSWADE RD - CHANDOS TWP	13.2	R	150	290	220	80	5.5
SEC HWY 620A - APSLEY	12.4	IR	225	310	260	170	2.9
HWY 28 - S APSLEY CUTOFF	0.5	CTR	1550	2200	2050	1250	3.5
	***** SEC HWY 505			*****			
HIGHWAY 48							
BEXLEY/LAXTON TWP BDRY	9.0	IR	300	410	350	230	4.1
SEC HWY 503 - UPHILL	9.7	IR	75	100	90	60	
	***** SEC HWY 506			*****			
HIGHWAY 41							
SEC HWY 509 - PLEVNA	33.0	HR	450	950	720	220	1.1

LOCATION DESCRIPTION	DIST (KM)	PATT TYPE	1981 AADT	1981 SADT	1981 SAWDT	1981 WADT	1981 AR
***** SEC HWY 507 *****							
HIGHWAY 28							
	2.6	IT	1500	2200	2050	1100	.7
PETERBOROUGH RD 18							
	15.3	T	2000	3700	3600	1250	1.8
BUCKHORN S LTS							
	2.1	T	1850	3400	3350	1150	
S JCT HWY 36							
SEE OLAP HWY 36	7.2						
N JCT HWY 36							
	32.7	R	550	1050	810	280	1.2
HALIBURTON/PETERBOROUGH CTY BDRY							
	7.0	R	550	1050	810	280	1.4
SEC HWY 503 - GOODERHAM							
***** SEC HWY 508 *****							
RENFREW RD 2 - BURNSTOWN							
	14.6	HR	850	1800	1350	420	2.0
SEC HWY 511							
	2.0	IR	750	1050	880	580	1.8
OLD SEC HWY 508 - CALABOGIE RD							
	14.0	HR	600	1250	970	290	.3
BROUGHAM TWP C3 L9-END OF HIGHWAY							

LOCATION DESCRIPTION	DIST (KM)	PATT TYPE	1981 AADT	1981 SADT	1981 SAWDT	1981 WADT	1981 AR
***** OLD SEC HWY 508 *****							
SEC HWY 511 - CALABOGIE							
	1.1	CTR	700	990	930	560	
SEC HWY 508							
***** SEC HWY 509 *****							
HIGHWAY 7							
	10.0	LT	550	870	880	390	2.0
CLARENDON STATION - GENERAL STORE							
	9.3	LT	200	320	320	140	
SNOW RD - PALMERSTON TWP RD L 11							
	33.3	LT	150	240	240	110	1.6
SEC HWY 506 - PLEVNA							
***** SEC HWY 510 *****							
SEC HWY 520 - MAGNETAWAN							
	2.8	LT	225	360	360	160	4.3
HIGHWAY 124							
***** SEC HWY 511 *****							
LANARK RD 1 - BRIGHTSIDE							
	12.7	IR	175	240	200	130	3.7
DARLINGTON TWP - L 17 - WHITE							
	6.3	IR	175	240	200	130	2.5
RENFREW/LANARK CTY BDRY							
	11.9	IR	175	240	200	130	6.6
OLD SEC HWY 508 - CALABOGIE							
	1.0	CTR	600	850	800	480	9.1
SEC HWY 508							

LOCATION DESCRIPTION	DIST (KM)	PATT TYPE	1981 AADT	1981 SADT	1981 SAWDT	1981 WADT	1981 AP
***** SEC HWY 512 *****							
HWY 41 - EGANVILLE							
	5.3	IC	750	900	860	650	2.1
DONEGAL RD L 30-31 - GRATTAN TWP							
	18.7	IR	550	750	640	420	.8
SEC HWY 515 - FOYMONT							
	7.1	CTR	150	210	200	120	
BRUDENELL - LETTERKENNY RD							
	14.8	CTR	550	780	730	440	.3
HIGHWAYS 60/62							
***** SEC HWY 513 *****							
HWY 132 - DACRE							
	13.5	IC	150	180	170	130	
HYNDFORD - EGANVILLE RD							
	2.3	IC	225	270	260	200	
GRATTON/ADMASTON TWP BDRY							
***** SEC HWY 514 *****							
SEC HWY 500							
	12.6	LT	250	400	400	180	3.5
SEC HWY 515							

LOCATION DESCRIPTION	DIST (KM)	PATT TYPE	1981 AADT	1981 SADT	1981 SAWDT	1981 WADT	1981 AR
***** SEC HWY 515 *****							
HWY 62 - COMBERMERE							
	13.7	IC	575	690	660	500	.3
SEC HWY 614 - SCHUTT RD							
	2.7	IC	350	420	400	300	
WINGLE RD							
	8.9	IC	325	390	370	280	
QUADEVILLE - LYNDOCH RD							
	16.7	CTR	200	280	270	160	.8
SEC HWY 512							
***** SEC HWY 517 *****							
HWY 62 - COMBERMERE							
	8.4	CTR	100	140	130	80	13.0
RENFREW/HASTINGS CTY BDRY							
	6.9	CTR	100	140	130	80	
FORT STEWART RD - CARLOW TWP C12							
***** SEC HWY 518 *****							
SAND LAKE - PROUDFOOT TWP C5							
	13.7	LT	400	640	640	280	2.0
KEARNEY LTS - PERRY TWP RD-C 11-12							
	1.4	CTR	800	1150	1050	640	2.4
KEARNEY MTC SIGN - TWP RD-C 10-11							
	7.9	LT	800	1250	1300	570	.9
SEC HWY 592 - EMSDALE							
	0.3	LT	800	1250	1300	570	
S JCT HWY 11 - ELMSDALE							
SEE OLAP HWY 11	2.1						
N JCT HWY 11							
	12.4	CTR	750	1050	1000	600	2.4
SPRUCEDALE - STISTED ST							
	5.1	LT	250	400	400	180	6.4
WHITEHALL - BORDEAU RD							
	15.0	LT	125	200	200	90	
SEGUIN FALLS RD - MONTEITH TWP L 25							
	13.6	LT	125	200	200	90	1.6
ORRVILLE - STAR LAKE RD							
	18.5	CTR	600	850	800	480	1.7
HIGHWAY 69							

LOCATION DESCRIPTION	DIST (KM)	PATT TYPE	1981 AADT	1981 SADT	1981 SAWDT	1981 WADT	1981 AR
	***** SEC HWY 519			*****			
HIGHWAY 118							
HALIBURTON RD 6	9.0	HT	400	830	760	180	.8
REDSTONE LAKE LANDING	6.3	HP	400	950	640	200	3.3
	***** SEC HWY 520			*****			
HWY 11 - BURKS FALLS BYPASS							
OLD HWY 11 - ONTARIO ST	2.3	IC	2100	2500	2400	1850	
BURK FALLS W LTS	1.1	IC	950	1150	1100	830	7.9
SEC HWY 510 - MAGNETAWAN	21.7	CTR	700	990	930	560	2.0
E JCT HWY 124	2.7	CTP	450	630	600	360	
SEE OLAP HWY 124	15.3						
W JCT HWY 124 - DUNCHURCH							
ARDBEG - CNR CROSSING L 1	25.2	LT	300	480	480	210	2.2
	***** SEC HWY 522			*****			
HWY 11 - TROUT CREEK							
COMMANDA - MAIN INTERSECTION	20.5	CR	750	1050	930	610	2.1
SEC HWY 524	6.1	IT	600	830	820	440	
LORING - NORTH RD	32.8	IT	450	660	620	330	1.9
ROGERSON RD - DIST 13/17 LINE	9.7	IT	250	370	340	190	5.6
GRUNDY LAKE PROV PARK ROAD	38.4	IT	250	370	340	190	.9
HIGHWAY 69	1.0	R	450	870	660	230	6.1

LOCATION DESCRIPTION	DIST (KM)	PATT TYPE	1981 AADT	1981 SADT	1981 SAWDT	1981 WADT	1981 AR
	***** SEC HWY 523			*****			
NIPISSING/HASTINGS BDRY HWY 60 - MADAWASKA	20.1	LT	200	320	320	140	1.4
	***** SEC HWY 524			*****			
SEC HWY 522 - COMMANDA LAKE SEC HWY 534	5.0	CTR	200	280	270	160	2.7
	***** SEC HWY 525			*****			
SEC HWY 596 ISLINGTON INDIAN RESERVATION	36.2	IC	200	240	230	170	1.1
	***** SEC HWY 526			*****			
HIGHWAY 69 BRITT POST OFFICE - GENERAL STORE	3.9	CTR	650	920	860	520	4.3

LOCATION DESCRIPTION	DIST (KM)	PATT TYPE	1981 AADT	1981 SADT	1981 SAWDT	1981 WADT	1981 AR
***** SEC HWY 527 *****							
HWY 11 - THUNDER BAY EXPWY							
DORION RD	47.5	CR	1100	1500	1350	890	.8
TERT RD 811 - GARDEN LAKE RD	68.7	CR	450	620	560	360	1.7
HURKETT RD	33.0	LT	250	400	400	180	2.0
ARMSTRONG - MNR STATION	92.7	LT	100	160	160	70	5.9
***** SEC HWY 528 *****							
HWY 64 - LAFRENIERE'S CORNERS							
SEC HWY 528A	11.9	T	200	370	360	120	1.2
WOLSELEY BAY - END OF HWY	1.6	T	175	320	320	110	9.8
***** SEC HWY 528A *****							
SEC HWY 528							
PINE COVE - WOLSELEY BAY	5.1	R	75	140	110	40	

LOCATION DESCRIPTION	DIST (KM)	PATT TYPE	1981 AADT	1981 SADT	1981 SAWDT	1981 WADT	1981 AP
	***** SEC HWY 529			*****			
S JCT HWY 69							
SEC HWY 529A - BAYFIELD RD	6.8	T	150	280	270	90	8.1
SEC HWY 645	16.9	T	50	90	90	30	3.2
N JCT HWY 69	2.0	CTR	200	280	270	160	6.8
	***** SEC HWY 529A			*****			
SEC HWY 529							
BAYFIELD WHARF -"BAYFIELD LODGE"	4.5	T	150	280	270	90	
	***** SEC HWY 531			*****			
BONFIELD TWP RD - C8-9 - BONFIELD							
HIGHWAY 17	3.5	IC	900	1100	1050	780	.9
	***** SEC HWY 532			*****			
SEC HWY 556 - SEARCHMONT							
CHRISTINA MINE RD	14.5	R	700	1350	1050	360	1.3

LOCATION DESCRIPTION	DIST (KM)	PATT TYPE	1981 AADT	1981 SADT	1981 SAWDT	1981 WADT	1981 AR
***** SEC HWY 533 *****							
MATTAWA N LTS - GRAHAME ST							
	3.8	LT	500	800	800	360	2.9
SEC HWY 656 - LA CAVE RD							
	43.6	LT	250	400	400	180	1.6
HIGHWAY 63							
***** SEC HWY 534 *****							
HWY 11 - POWASSAN							
	13.3	CTR	550	780	730	440	1.1
SEC HWY 654							
	17.2	LT	400	640	640	280	.8
SEC HWY 524							
	4.5	T	350	640	630	220	1.7
RESTOULE - COMMANDA LAKE RD							
	9.0	T	300	550	540	190	
PATTERSON LK RD-RESTOULE PROV PARK							
***** SEC HWY 535 *****							
HWY 64 - NOELVILLE							
	37.7	CTR	500	710	670	400	2.8
HWY 17 - HAGAR							
	10.3	IC	350	420	400	300	3.8
RIVIERE VEUVE - HWY ENDS							

HIGHWAY: 537

LOCATION DESCRIPTION	DIST (KM)	PATT TYPE	1981 AADT	1981 SADT	1981 SAWDT	1981 WADT	1981 AR
	***** SEC HWY 537			*****			
HIGHWAY 69							
WANAPITEI RIVER BRIDGE	4.7	C	550	630	630	480	1.1
HWY 17 - WANAPITEI	14.3	C	900	1050	1050	790	1.7
	***** SEC HWY 538			*****			
E JCT HWY 17 - ALGOMA MILLS							
W JCT HWY 17 - NORTH SHORE	5.6	HT	50	100	100	20	9.8
	***** SEC HWY 539			*****			
HWY 17 - WARREN							
SUDBURY/NIPISSING DIST BDRY	6.4	IC	500	600	580	440	1.7
SEC HWY 539A	19.7	IC	500	600	580	440	
HWY 64 - FIELD	15.1	UC	275	290	310	260	.7

HIGHWAY: 539A

LOCATION DESCRIPTION	DIST (KM)	PATT TYPE	1981 AADT	1981 SADT	1981 SAWDT	1981 WADT	1981 AR
***** SEC HWY 539A *****							
SEC HWY 539 - RIVER VALLEY							
	5.5	IC	550	660	630	480	
TERT RD 8C5							
***** SEC HWY 540 *****							
LITTLE CURRENT S LTS-MTC GARAGE							
	29.3	LT	1000	1600	1600	710	1.6
SEC HWY 551 - WEST BAY							
	14.8	IC	950	1150	1100	830	.8
KAGAWONG - MAPLE POINT RD							
	16.6	IC	1000	1200	1150	870	.7
E JCT SEC HWYS 540B/542 - GORE BAY							
	1.2	LT	700	1100	1100	500	3.3
W JCT SEC HWY 540B - POPLAR RD							
	5.5	LT	700	1100	1100	500	.7
SEC HWY 540A - AIRPORT RD							
	14.7	LT	475	760	760	340	1.2
EVANSVILLE RD-BURPEE TWP RD L25-26							
	48.9	LT	200	320	320	140	1.7
MELDRUM BAY DOCKS							
***** SEC HWY 540A *****							
SEC HWY 540							
	5.8	CTR	150	210	200	120	6.3
BARRIE ISLAND RD L 5-6							

LOCATION DESCRIPTION	DIST (KM)	PATT TYPE	1981 AADT	1981 SADT	1981 SAWDT	1981 WADT	1981 AP
***** SEC HWY 540B *****							
E JCT SEC HWY 540 & SEC HWY 542							
	2.6	IC	1300	1550	1500	1150	.8
GORE BAY - E MAIN & MEREDITH STS							
	2.5	IC	750	900	860	650	
SEC HWY 540 - POPLAR RD							
***** SEC HWY 542 *****							
HIGHWAY 6							
	1.4	LT	450	720	720	320	
SEC HWY 542A - TEHKUMMAH							
	25.3	LT	450	720	720	320	1.2
E JCT SEC HWY 551 - MINDEMOYA							
	10.3	LT	500	800	800	360	3.2
W JCT SEC HWY 551 - PROVIDENCE BAY							
	20.6	LT	225	360	360	160	3.0
LONG BAY CORS-CAMPBELL TWP RD C2-3							
	13.7	LT	150	240	240	110	5.3
SEC HWYS 540/540B - GORE BAY							
***** SEC HWY 542A *****							
SEC HWY 542							
	2.4	LT	225	360	360	160	
TEHKUMMAH TWP RD L 10-11							

LOCATION DESCRIPTION	DIST (KM)	PATT TYPE	1981 AADT	1981 SADT	1981 SAWDT	1981 WADT	1981 AR
***** SEC HWY 546 *****							
HWY 17 - IRCN BRIDGE							
SEC HWY 554	11.4	IC	275	330	320	240	1.7
SEC HWY 639-DISTRICTS 18/17 LINE	54.6	LT	150	240	240	110	2.0
MOUNT LAKE - HWY ENDS	12.7	IT	50	70	70	40	12.9
***** SEC HWY 547 *****							
HIGHWAY 101							
HAWK JCT - SPRUCE & COLLEGE STS	5.6	R	400	770	590	200	3.7
***** SEC HWY 548 *****							
HIGHWAY 17							
SEC HWY 548-(FROM W) - KENT CORS	5.5	LT	1300	2050	2100	920	3.1
HILTON BEACH S LTS - 9TH & EAST STS	10.9	CTR	550	780	730	440	4.6
HILTON RD	34.0	CTR	550	780	730	440	.7
TENTH SIDEROAD	21.7	IC	350	420	400	300	1.8
SEC HWY 548-(FROM N) - KENT CORS	4.2	C	850	970	970	750	1.5

LOCATION DESCRIPTION	DIST (KM)	PATT TYPE	1981 AADT	1981 SADT	1981 SAWDT	1981 WADT	1981 AR
***** SEC HWY 549 *****							
WALCEN - GEMMEL'S LODGE RD							
	14.3	IC	950	1150	1100	830	.6
OLD HIGHWAY 17 - WALDEN							
***** SEC HWY 550 *****							
SAULT STE MARIE LTS - TOWN LINE RD							
	1.6	IC	3350	4000	3850	2900	1.5
SEC HWY 565							
	7.9	IC	950	1150	1100	830	2.2
GROS CAP - END OF HIGHWAY							
***** SEC HWY 551 *****							
PROVIDENCE BAY - GOVERNMENT DOCK							
	6.9	LT	500	800	800	360	.8
W JCT SEC HWY 542							
OLAP SEC HWY 542	10.3						
E JCT SEC HWY 542							
	11.8	LT	1050	1650	1700	750	2.0
SEC HWY 540 - WEST BAY							

LOCATION DESCRIPTION	DIST (KM)	PATT TYPE	1981 AADT	1981 SADT	1981 SAWDT	1981 WADT	1981 AR
***** SEC HWY 552 *****							
SEC HWY 556							
	12.6	C	350	400	400	310	5.6
HIGHWAY 17							
	6.9	CTR	250	350	330	200	7.9
HIGHWAY ENDS							
***** SEC HWY 553 *****							
HIGHWAY 17 - MASSEY							
	12.7	IC	300	360	350	260	.7
ALGOMA/SUDBURY DIST BDRY							
	20.6	IC	300	360	350	260	.4
TERT RD 810 - BULL LAKE LODGE							
***** SEC HWY 554 *****							
SEC HWY 546							
	16.6	IC	200	240	230	170	.8
HIGHWAY 129							
***** SEC HWY 555 *****							
SEC HWY 557							
	2.4	IC	550	660	630	480	10.4
BATTLE POINT RD-STRIKER TWP RD C3-4							
	9.3	LT	100	160	160	70	8.8
LAKE MAGOG LANDING							

LOCATION DESCRIPTION	DIST (KM)	PATT TYPE	1981 AADT	1981 SADT	1981 SAWDT	1981 WADT	1981 AR
	***** SEC	HWY 556		*****			
HIGHWAY 17 - HEYDEN							
SEC HWY 552	4.5	LT	1350	2150	2150	960	.9
SEC HWY 532	21.7	R	1200	2300	1750	610	1.7
RANGER LK ACC PT TO PUBLIC CAMP	49.0	T	100	180	180	60	2.2
HIGHWAY 129	33.5	HR	100	210	160	50	1.6
	***** SEC	HWY 557		*****			
BLIND RIVER - ROBB RD							
SEC HWY 555	1.2	LT	1000	1600	1600	710	4.6
MATINENDA LAKE	20.6	IT	400	580	550	300	1.0
	***** SEC	HWY 558		*****			
HAILEYBURY/BUCKE TWP BDRY							
HWY 11 - TRI-TOWN BY PASS	5.9	IC	900	1100	1050	780	.5
MONTREAL RIVER - MOWAT LANDING	20.1	IC	150	180	170	130	.9

LOCATION DESCRIPTION	DIST (KM)	PATT TYPE	1981 AADT	1981 SADT	1981 SAWDT	1981 WADT	1981 AR
***** SEC HWY 559 *****							
S JCT HWY 69							
	2.3	T	1400	2600	2550	870	2.6
DILLON RD - KILLBEAR PROV PARK							
	18.8	T	125	230	230	80	7.0
N JCT HWY 69							
***** SEC HWY 560 *****							
HIGHWAY 11 - ENGLEHART							
	9.7	UC	850	890	940	800	3.0
SEC HWY 573 - CHARLTON							
	31.8	T	250	460	450	160	.3
E JCT HWY 65 - ELK LAKE							
SEE OLAP HWY 65	1.0						
W JCT HWY 65 - ELK LAKE							
	44.3	T	425	780	770	260	.7
GOWGANDA CK BR							
	26.5	LT	250	400	400	180	.4
TIMISKAMING/SUDBURY DIST BDRY							
	43.7	LT	250	400	400	180	
SEC HWY 560A							
	31.0	T	150	280	270	90	1.8
HIGHWAY 144							

LOCATION DESCRIPTION	DIST (KM)	PATT TYPE	1981 AADT	1981 SADT	1981 SAWDT	1981 WADT	1981 AR
	***** SEC HWY 560A			*****			
SEC HWY 560							
WESTREE - CNR CROSSING L 1	9.5	T	50	90	90	30	
	***** SEC HWY 561			*****			
HIGHWAY 17 - BRUCE MINES							
BRUCE MINES N LTS C 3-4	1.1	C	800	910	910	700	
SEC HWY 638	19.8	IR	200	270	230	150	2.1
	***** SEC HWY 562			*****			
HIGHWAY 11 - THORNLOE							
SEC HWY 571 - EARLTON RD	6.4	SC	250	280	290	220	
HIGHWAY 65	8.1	SC	275	300	320	240	1.2
	***** SEC HWY 563			*****			
HIGHWAY 17							
GOVERNMENT DOCK - BATCHAWANA	5.5	LT	650	1050	1050	460	3.1

LOCATION DESCRIPTION	DIST (KM)	PATT TYPE	1981 AADT	1981 SADT	1981 SAWDT	1981 WADT	1981 AR
***** SEC HWY 564 *****							
HIGHWAY 112 - TARZWELL							
TERT RD 8C9	10.6	UC	50	50	60	50	5.2
***** SEC HWY 565 *****							
SEC HWY 550							
SAULT STE MARIE N LTS-BASE LINE RD	1.6	CTR	2150	3050	2850	1700	1.6
***** SEC HWY 566 *****							
HWY 66 - MATACHEWAN							
ASHLEY MINES - END OF HWY	25.9	CTR	400	560	530	320	.5
***** SEC HWY 567 *****							
HWY 11B - HAILEYBURY - RORKE AV							
M T C SIGN - LOWER NOTCH DAM	38.3	T	100	180	180	60	4.3

LOCATION DESCRIPTION	DIST (KM)	PATT TYPE	1981 AADT	1981 SADT	1981 SAWDT	1981 WADT	1981 AR
	***** SEC HWY 568 *****						
HIGHWAY 11							
KENOGAMI - CNR CROSSING	2.4	UC	450	470	500	420	
	***** SEC HWY 569 *****						
S JCT HWY 11							
SEC HWY 624	28.2	IC	450	540	520	390	1.5
N JCT HWY 11 - ENGLEHART	0.1	IC	650	780	750	570	
	***** SEC HWY 570 *****						
HIGHWAY 11							
SESEKINIKA - END OF HWY	3.2	CTR	100	140	130	80	
	***** SEC HWY 571 *****						
SEC HWY 562							
SEC HWY 640 - AIRPORT RD	4.5	IC	1000	1200	1150	870	.6
HIGHWAY 11 - EARLTON BYPASS	1.3	IC	800	960	920	700	2.6

LOCATION DESCRIPTION	DIST (KM)	PATT TYPE	1981 AADT	1981 SADT	1981 SAWDT	1981 WADT	1981 AR
	***** SEC HWY 572 *****						
HIGHWAY 11							
	8.0	UC	600	630	670	560	1.7
HOLTYRE MINE RD							
	8.6	UC	200	210	220	190	3.2
HIGHWAY 101							
	***** SEC HWY 573 *****						
SEC HWY 560 - CHARLTON							
	19.3	IC	100	120	120	90	4.3
HIGHWAY 11							
	***** SEC HWY 574 *****						
NOREMBEGA-FOX TWP RD - C1-2							
	11.1	SC	200	220	230	180	
BIRCHILL PK RD - C 3-4							
	4.8	CTR	350	490	470	280	
SEC HWY 652							
	13.2	CTR	350	490	470	280	1.8
COCHRANE E LTS-FOURTH ST							

HIGHWAY: 575

LOCATION DESCRIPTION	DIST (KM)	PATT TYPE	1981 AADT	1981 SADT	1981 SAWDT	1981 WADT	1981 AP
	***** SEC HWY 575 *****						
HWY 17 - VERNER							
HWY 64 - FIELD	20.1	CR	700	960	870	570	.8
	***** SEC HWY 576 *****						
HIGHWAY 1C1 - TIMMINS							
HORSESHOE LAKE PARK ENTR	1.5	CTR	900	1250	1200	720	2.0
KAM-KOTIA MINES ENTRANCE	23.4	CR	400	550	500	320	2.0
	***** SEC HWY 577 *****						
HIGHWAY 101 - SHILLINGTON							
S JCT HWY 11	10.6	CTR	200	280	270	160	2.6
SEE OLAP HWY 11	.3						
N JCT HWY 11 - IROQUOIS FALLS							
MATHESON RD - IROQUOIS FALLS	1.2	LT	450	720	720	320	
MEADOW CREEK BRIDGE	12.2	LT	450	720	720	320	5.0

LOCATION DESCRIPTION	DIST (KM)	PATT TYPE	1981 AADT	1981 SADT	1981 SAWDT	1981 WADT	1981 AR
***** SEC HWY 578 *****							
IROQUOIS FALLS W LTS HWY 11 - NELLIE LAKE	8.0	LT	1100	1750	1750	780	1.9
***** SEC HWY 579 *****							
COCHRANE N LTS-WESTERN AVE DEV RD 62C - CLUTE	15.5	CTR	300	420	400	240	3.5
DEV RD 62C - CLUTE ABITIBI RIVER	12.5	CR	250	340	310	200	.9
ABITIBI RIVER FERRY/ICE BRIDGE	.3						
ABITIBI RIVER GARDINER - LUMBER YARD ENTRANCE	4.5	CR	250	340	310	200	
***** SEC HWY 580 *****							
HIGHWAY 11 LAKE NIPIGON - PROV PARK ENTRANCE	12.4	HT	75	160	140	30	

LOCATION DESCRIPTION	DIST (KM)	PATT TYPE	1981 AADT	1981 SADT	1981 SAWDT	1981 WADT	1981 AR
	***** SEC	HWY 581		*****			
HIGHWAY 11 - MOONBEAM							
REMI LAKE "CHALET BRUNELLE"	5.5	LT	500	800	800	360	5.0
	***** SEC	HWY 582		*****			
N JCT HWY 11/17							
S JCT HWYS 11/17	6.4	IC	250	300	290	220	
	***** SEC	HWY 583		*****			
MEAC POST OFFICE							
LOWTHER TWP RD - C 10-11 KELLICKS	14.2	UC	200	210	220	190	1.9
MATTAWISHKWIA RIVER BR - HEARST	21.2	IC	1150	1400	1300	1000	1.6
HEARST OLAP HWY 11	2.1						
E JCT HWY 11 - HEARST							
LAC STE THERESE - END OF HWY	11.7	LT	700	1100	1100	500	1.3

LOCATION DESCRIPTION	DIST (KM)	PATT TYPE	1981 AADT	1981 SADT	1981 SAWDT	1981 WADT	1981 AR
***** SEC HWY 584 *****							
HARDROCK MINE ENTRANCE							
	0.3	LT	200	320	320	140	
HIGHWAY 11							
	2.6	IC	2100	2500	2400	1850	1.0
GERALDTON S LTS-KENOGAMISIS R BR							
GERALDTON	3.4						
GERALDTON N LTS							
	55.3	HR	650	1400	1050	320	1.5
SEC HWY 643							
	6.2	HR	350	740	560	170	3.8
HOWARD CREEK - NAKINA TOWNSITE							
***** SEC HWY 585 *****							
HIGHWAYS 11/17							
	36.0	LT	350	560	560	250	.4
PINE PORTAGE - END OF HWY							
***** SEC HWY 586 *****							
HIGHWAY 11							
	5.3	HR	200	420	320	100	5.2
SHELTER BAY - END OF HWY							

LOCATION DESCRIPTION	DIST (KM)	PATT TYPE	1981 AADT	1981 SADT	1981 SAWDT	1981 WADT	1981 AR
	***** SEC HWY 587			*****			
HIGHWAYS 11/17							
SILVER ISLET - END OF HWY	41.5	T	400	740	720	250	1.2
	***** SEC HWY 588			*****			
HIGHWAYS 11/17							
SEC HWY 595	15.6	CTR	750	1050	1000	600	1.9
SEC HWY 590	9.5	IR	350	480	410	270	4.9
SEC HWY 593 - SILVER MOUNTAIN	9.2	CTR	650	920	860	520	1.4
ROUND LAKE RD	20.7	IR	400	550	470	310	3.0
HIGHWAY ENDS SIGN	0.8	HR	150	320	240	70	
	***** SEC HWY 589			*****			
HIGHWAY 102 - THUNDER BAY							
SEC HWY 591 - LAPPE	12.2	LT	1250	2000	2000	890	.9
HIGHWAY ENDS SIGN	19.3	LT	450	720	720	320	1.9

LOCATION DESCRIPTICN	DIST (KM)	PATT TYPE	1981 AADT	1981 SADT	1981 SAWDT	1981 WADT	1981 AR
***** SEC HWY 590 *****							
HIGHWAY 11/17							
SEC HWY 595 - HYMERS RD	5.8	CR	1200	1650	1500	970	.4
SEC HWY 588	18.4	IC	600	720	690	520	.5
***** SEC HWY 591 *****							
SEC HWY 589							
TROUT LAKE STORE RD - END OF HWY	8.2	HR	525	1100	850	260	.6
***** SEC HWY 592 *****							
S JCT HWY 11 - NUVAR							
SEC HWY 518 - EMSDALE	11.3	T	450	830	810	280	3.2
N JCT HWY 11	4.0	T	300	550	540	190	
***** SEC HWY 593 *****							
HWY 61 - MICDLE FALLS							
SEC HWY 588 - SILVER MOUNTAIN	49.2	HP	150	320	240	70	

LOCATION DESCRIPTION	DIST (KM)	PATT TYPE	1981 AADT	1981 SADT	1981 SAWDT	1981 WADT	1981 AR
	***** SEC HWY 594			*****			
DRYDEN W LTS - VAN HORNE TWP L 5-6							
SEC HWY 502	3.6	LT	850	1350	1350	600	.9
W JCT HWY 17	32.9	LT	525	830	840	370	1.3
	***** SEC HWY 595			*****			
SEC HWY 597							
SEC HWY 608 - SOUTH GILLIES	20.9	C	100	110	110	90	1.3
SEC HWY 588	6.1	T	300	550	540	190	
SEC HWY 590	12.4	T	300	550	540	190	2.9
	***** SEC HWY 596			*****			
KENORA W LTS - KEEWATIN E LTS							
SEC HWY 641	13.5	IC	550	660	630	480	1.1
SEC HWY 525	31.1	IC	300	360	350	260	4.1
MINAKI MTC SIGN	3.7	IC	350	420	400	300	2.1

LOCATION DESCRIPTION	DIST (KM)	PATT TYPE	1981 AADT	1981 SADT	1981 SAWDT	1981 WADT	1981 AR
***** SEC HWY 597 *****							
PARCEE SCHOOL							
	5.6	IC	150	180	170	130	3.3
SEC HWY 595							
	11.5	IC	150	180	170	130	1.6
SEC HWY 608							
***** SEC HWY 598 *****							
SEC HWY 604							
	4.3	CTR	1450	2050	1950	1150	4.4
SEC HWY 666 - KENORA							
***** SEC HWY 599 *****							
HWY 17 - IGNACE							
	60.8	LT	850	1350	1350	600	1.5
SEC HWY 642 - VALORA RD							
	35.7	IT	275	400	380	200	1.4
KENORA/THUNDER BAY DIST BDRY							
	57.2	IT	275	400	380	200	1.7
STURGEON R CULVERT							
	56.4	IT	275	400	380	200	.7
THUNDER BAY/KENORA DIST BDRY							
	44.9	IT	275	400	380	200	.4
FORMER SEC HWY 646-CENTRAL PATRICIA							
	0.2	IT	950	1400	1300	700	43.3
TERT RD 808 - CENTRAL PATRICIA							

HIGHWAY: 600

LOCATION DESCRIPTION	DIST (KM)	PATT TYPE	1981 AADT	1981 SADT	1981 SAWDT	1981 WADT	1981 AR
	***** SEC HWY 600			*****			
E JCT HWY 71 & SEC HWY 615							
SEC HWY 617 - NORTH BRANCH	24.8	C	150	170	170	130	.7
SEC HWY 619	18.2	C	150	170	170	130	
SEC HWY 621 - BERGLAND	6.9	C	150	170	170	130	
RIVER RD - MCINNES CREEK RD	22.7	C	150	170	170	130	.8
RAINY RIVER N LTS	15.4	IC	100	120	120	90	3.6
HWY 11 - RAINY RIVER	0.2	IC	560	670	640	490	
	***** SEC HWY 601			*****			
W JCT HWY 17 - DRYDEN							
DRYDEN N LTS - TWP BDRY	1.6	IC	1000	1200	1150	870	
PRONGER LAKE RD	13.5	IC	500	600	580	440	2.4
N JCT DRYDEN AIRPORT BYPASS	4.2	IC	450	540	520	390	2.9
S JCT DRYDEN AIRPORT BYPASS	2.5	IC	500	600	580	440	
E JCT HWY 17	5.5	IC	775	930	890	670	.6

LOCATION DESCRIPTION	DIST (KM)	PATT TYPE	1981 AADT	1981 SADT	1981 SAWDT	1981 WADT	1981 AR
***** SEC HWY 602 *****							
FORT FRANCES W LTS - BOUNDARY RD							
SEC HWY 611	10.3	CTR	125	180	170	100	8.5
SEC HWY 613	12.5	CTR	125	180	170	100	
HWYS 11/71 - EMO	22.2	CTR	125	180	170	100	2.0
***** SEC HWY 603 *****							
HWY 17 - BORUPS CORNERS							
DYMENT - CPR CROSSING L 1	4.5	SC	50	60	60	40	
***** SEC HWY 604 *****							
KENORA N LTS - MTC SIGN							
SEC HWY 598	1.9	IC	2550	3050	2950	2200	
SEC HWY 659	3.2	IC	2100	2500	2400	1850	1.2
KENORA AIRPORT ENTRANCE	3.7	IC	700	840	810	610	3.2

LOCATION DESCRIPTION	DIST (KM)	PATT TYPE	1981 AADT	1981 SADT	1981 SAWDT	1981 WADT	1981 AR
	***** SEC HWY 605			*****			
HIGHWAY 17							
RUGBY LAKE - END OF HWY	12.1	CTR	250	350	330	200	.9
	***** SEC HWY 607			*****			
HIGHWAY 69							
SEC HWY 607A - BIGWOOD	0.6	CR	350	480	430	280	
HIGHWAY 64	8.9	CR	350	480	430	280	.9
	***** SEC HWY 607A			*****			
SEC HWY 607 - BIGWOOD							
FRENCH RIVER - SCHELL'S CAMP	2.6	CR	150	210	190	120	7.0
	***** SEC HWY 608			*****			
HIGHWAY 61							
SEC HWY 597	8.4	IC	450	540	520	390	2.9
SEC HWY 555 - SOUTH GILLIES	10.8	IR	250	340	290	190	

LOCATION DESCRIPTION	DIST (KM)	PATT TYPE	1981 AADT	1981 SADT	1981 SAWDT	1981 WADT	1981 AR
***** SEC HWY 609 *****							
HIGHWAY 1C5							
CLAY LAKE - END OF HWY	15.4	IC	150	180	170	130	4.7
***** SEC HWY 610 *****							
HIGHWAY 67							
HIGHWAY 1C1	18.3	IC	300	360	350	260	3.5
***** SEC HWY 611 *****							
SEC HWY 6C2							
E JCT HWYS 11/71 - FORT FRANCES	7.4	T	200	370	360	120	1.9
SEE OLAP HWY 11/71	2.1						
W JCT HWYS 11/71							
LAKE WASAW RC - END OF HWY	13.0	LT	350	560	560	250	.6

LOCATION DESCRIPTION	DIST (KM)	PATT TYPE	1981 AADT	1981 SADT	1981 SAWDT	1981 WADT	1981 AF
	***** SEC HWY 612			*****			
MUSKOKA REG/PARRY SOUND DIST BDRY							
HIGHWAY 69 - GORDON BAY	4.2	LT	275	440	440	200	2.4
	***** SEC HWY 613			*****			
SEC HWY 602							
HWYS 11/71 - DEVLIN	11.1	IC	100	120	120	90	7.4
LAKE DESPAIR - END OF HWY	29.3	IC	400	480	460	350	1.2
	***** SEC HWY 614			*****			
HIGHWAY 17							
CARAMAT RD - END OF HWY	54.6	CR	300	410	370	240	2.2
	***** SEC HWY 615			*****			
HIGHWAY 71 & SEC HWY 600							
CLEARWATER LAKE - GOVT DOCK	22.4	LT	175	280	280	120	2.8

LOCATION DESCRIPTION	DIST (KM)	PATT TYPE	1981 AADT	1981 SADT	1981 SAWDT	1981 WADT	1981 AR
	***** SEC HWY 616			*****			
HIGHWAY 101	3.2	HT	50	100	100	20	
PALCMAR - CNR CROSSING							
	***** SEC HWY 617			*****			
HWY 11 - STRATTON	24.5	CTR	150	210	200	120	1.5
SEC HWY 600 - NORTH BRANCH							
	***** SEC HWY 618			*****			
HWY 105 - RED LAKE	1.6	IC	700	840	810	610	12.2
END OF SEMI-URBAN AREA	10.3	IC	400	480	460	350	4.0
STARRATT-OLSEN MINE RD							
	***** SEC HWY 619			*****			
HWY 11 - PINEWOOD	26.2	IC	100	120	120	90	1.0
SEC HWY 600	14.7	IC	100	120	120	90	1.9
SEC HWY 621							

LOCATION DESCRIPTION	DIST (KM)	PATT TYPE	1981 AADT	1981 SADT	1981 SAWDT	1981 WADT	1981 AP
	***** SEC HWY 620			*****			
HIGHWAY 62							
E JCT SEC HWY 504	19.0	LT	600	950	960	430	1.9
W JCT CLYDESDALE RD - CHANDOS TWP	14.0	HT	300	620	570	130	3.3
SEC HWY 620A - APSLEY	5.9	HT	500	1050	960	220	2.8
HWY 28 - N APSLEY CUTOFF	0.5	CTR	450	630	600	360	
	***** SEC HWY 620A			*****			
SEC HWY 504							
SEC HWY 620 - APSLEY	0.8	IR	1300	1800	1500	1000	
	***** SEC HWY 621			*****			
HWY 11 - SLEEMAN							
SEC HWY 600	26.1	CTR	350	490	470	280	3.0
SEC HWY 619	10.6	CTR	350	490	470	280	1.5
LAKE OF THE WOODS DOCK	13.8	CTR	350	490	470	280	1.1

LOCATION DESCRIPTION	DIST (KM)	PATT TYPE	1981 AADT	1981 SADT	1981 SAWDT	1981 WADT	1981 AR
***** SEC HWY 622 *****							
HWY 11B - ATIKOKAN FORMER SEC HWY 622	8.6	UC	700	740	780	660	4.1
FORMER SEC HWY 622 HYDRO GENERATING STN	6.6	UC	700	740	780	660	1.8
***** SEC HWY 623 *****							
HIGHWAY 11 BUSH RD - S OF SAPAWE	5.0	SC	450	500	520	400	
***** SEC HWY 624 *****							
N JCT SEC HWY 569 HWY 66 - LARDER LAKE	41.8	LT	250	400	400	180	1.0
***** SEC HWY 625 *****							
CARAMAT - MARATHON PAPER CO GATE HIGHWAY 11	29.9	IC	250	300	290	220	1.1

HIGHWAY: 626

LOCATION DESCRIPTION	DIST (KM)	PATT TYPE	1981 AADT	1981 SADT	1981 SAWDT	1981 WADT	1981 AR
	***** SEC HWY 626			*****			
HIGHWAY 17							
PENN LAKE RD - MARATHON	3.9	LT	1400	2250	2250	990	1.5
HIGHWAY 17	***** SEC HWY 627			*****			
PUKASKWA NATIONAL PARK	12.2	CTR	300	420	400	240	3.7
DOMTAR PAPER MILL ENTRANCE	***** SEC HWY 628			*****			
HIGHWAYS 11/17	8.2	UC	1750	1850	1950	1650	.6
TIMMINS - JUBILEE AVENUE	***** SEC HWY 629			*****			
RIVER PARK RD	1.4	UC	5700	6000	6300	5400	
TIMMINS AIRPORT	8.7	IC	2000	2400	2300	1750	1.3

LOCATION DESCRIPTION	DIST (KM)	PATT TYPE	1981 AADT	1981 SADT	1981 SAWDT	1981 WADT	1981 AF
***** SEC HWY 630 *****							
KIOSK - HWY SIGN							
	27.8	IC	350	450	390	280	.3
HIGHWAY 17							
***** SEC HWY 631 *****							
HIGHWAY 17							
	75.2	LT	200	320	320	140	1.8
WEST BEATON RIVER BRIDGE							
	26.1	LT	200	320	320	140	2.1
HORNEPAYNE - SECOND ST							
	64.6	LT	200	320	320	140	2.3
COCHRANE/ALGOMA DISTRICT BDRY							
	6.5	LT	200	320	320	140	4.2
HIGHWAY 11							
***** SEC HWY 632 *****							
MUSKOKA REG/PARRY SOUND DIST BDRY							
	10.3	HR	200	420	320	100	2.7
ROSSEAU W LTS L 4-5							
	0.6	HR	300	640	460	150	
HWY 141 - ROSSEAU							

LOCATION DESCRIPTION	DIST (KM)	PATT TYPE	1981 AADT	1981 SADT	1981 SAWDT	1981 WADT	1981 AR
***** SEC HWY 633 *****							
HIGHWAY 11							
KAWENE - CNR STATION	6.0	IC	75	90	90	70	
***** SEC HWY 634 *****							
SMOOTH ROCK FALLS - TRAVELLED RD							
ABITIBI CANYON	76.5	SC	300	330	350	270	1.0
***** SEC HWY 635 *****							
HWY 17 - ROLPHTON							
DES JOACHIMS BRIDGE - SOUTH END	2.6	IC	500	600	580	440	
***** SEC HWY 636 *****							
HIGHWAY 11							
CLUTE TWP RD - C 4-5 - END OF HWY	4.8	IC	250	300	290	220	6.8

LOCATION DESCRIPTION	DIST (KM)	PATT TYPE	1981 AADT	1981 SADT	1981 SAWDT	1981 WADT	1981 AR
***** SEC HWY 637 *****							
HIGHWAY 69							
	30.0	LT	350	560	560	250	1.3
SUDBURY/MANITOULIN BDRY							
	37.1	LT	350	560	560	250	1.3
KILLARNEY							
***** SEC HWY 638 *****							
BAILEY BRIDGE - END OF HWY							
	9.8	HT	150	310	290	70	1.9
SEC HWY 561 - OPHIR							
	24.5	HT	150	310	290	70	8.2
CEMETERY RD							
	8.7	HT	950	2000	1800	420	1.3
HWY 17 - ECHO BAY							
***** SEC HWY 639 *****							
HIGHWAY 108							
	23.3	SC	850	940	990	760	1.2
SEC HWY 546							

LOCATION DESCRIPTION	DIST (KM)	PATT TYPE	1981 AADT	1981 SADT	1981 SAWDT	1981 WADT	1981 AP
	***** SEC HWY 640			*****			
SEC HWY 571							
AIR CANADA BUILDING ENTRANCE	2.9	CTR	250	350	330	200	
	***** SEC HWY 641			*****			
HIGHWAY 17							
SEC HWY 596 - PELLATT	13.6	LT	500	800	800	360	1.6
	***** SEC HWY 642			*****			
SEC HWY 599							
SEC HWY 516	76.2	SC	250	280	290	220	1.7
SIOUX LOOKOUT - FIRST AVE	0.4		1550				
	***** SEC HWY 643			*****			
SEC HWY 584							
AROLAND - CAVELL RD	19.3	HR	150	320	240	70	2.8

LOCATION DESCRIPTION	DIST (KM)	PATT TYPE	1981 AADT	1981 SADT	1981 SAWDT	1981 WADT	1981 AP
***** SEC HWY 644 *****							
HWY 69 - POINTE AU BARIL							
POINTE AU BARIL SCHOOL - END OF HWY	0.8	T	450	830	810	280	15.2
***** SEC HWY 645 *****							
SEC HWY 529							
BYNG INLET	4.0	IC	150	180	170	130	
***** SEC HWY 647 *****							
HWY 17 - VERMILION BAY							
BLUE LAKE PARK STORE	8.4	HT	375	760	720	170	1.7
***** SEC HWY 648 *****							
CYNO MINES ENTRANCE							
CENTRE JCT HWY 121	4.8	HP	200	420	320	100	
SEE OLAP HWY 121	1.8						
E JCT HWY 121							
HALB RD 5 - HIGHLAND GROVE RD	9.8	IR	350	480	410	270	1.6
W JCT HWY 121 - E OF TORY HILL	22.1	IR	850	1150	990	650	1.3

LOCATION DESCRIPTION	DIST (KM)	PATT TYPE	1981 AADT	1981 SADT	1981 SAWDT	1981 WADT	1981 AR
	***** SEC HWY 649			*****			
HWY 36 - BOBCAYGEON S JCT HWY 121 - UNION CREEK	18.2	CTR	1000	1400	1350	800	.8
	***** SEC HWY 650			*****			
HIGHWAY 112 - DANE ADAMS MINE CNR CROSSING L 1	7.6	UC	450	470	500	420	1.6
	***** SEC HWY 651			*****			
HIGHWAY 101 MISSINABIE - CNR CROSSING	53.9	IC	150	180	170	130	2.7
	***** SEC HWY 652			*****			
ABITIBI PULP & PAPER CO RD SEC HWY 574	17.7	LT	200	320	320	140	.8

LOCATION DESCRIPTION	DIST (KM)	PATT TYPE	1981 AADT	1981 SADT	1981 SAWDT	1981 WADT	1981 AR
***** SEC HWY 653 *****							
ONTARIO/QUEBEC BDRY - CHENAUX BR							
RENFREW RD 4	2.5	LT	1550	2450	2500	1100	1.4
HIGHWAY 17	6.3	IC	850	1000	980	740	1.0
HALEY RD WEST - HALEY STATION	0.8	IC	500	600	580	440	
***** SEC HWY 654 *****							
SEC HWY 534							
NIPISSING/NORTH HIMSWORTH TWP BDRY	12.2	C	650	740	740	570	2.8
HIGHWAY 11	10.5	LT	1850	2950	2950	1300	1.4
***** SEC HWY 655 *****							
HWY 101-TIMMINS-ALGONQUIN BLVD							
TEXAS GULF-KIDD CK MINE RD	21.4	SC	2900	3200	3350	2600	.6
TIMMINS N LTS-DIST 14/16 LINE	6.6	SC	800	880	930	710	1.0
HIGHWAY 11	47.1	SC	800	880	930	710	1.2

HIGHWAY: 656

LOCATION DESCRIPTION	DIST (KM)	PATT TYPE	1981 AADT	1981 SADT	1981 SAWDT	1981 WADT	1981 AP
	***** SEC HWY 656			*****			
SEC HWY 533							
HOLDEN GENERATING STATION	4.2	LT	150	240	240	110	
	***** SEC HWY 657			*****			
HIGHWAY 105							
WEIR'S GOLD PINES CAMP - END OF HWY	6.0	SC	400	440	460	360	1.1
	***** SEC HWY 659			*****			
SEC HWY 604 - AIRPORT RD							
SEC HWY 666 - TO REDDITT	18.7	CTR	50	70	70	40	8.8
	***** SEC HWY 660			*****			
HWY 169 - BALA							
HYDRO RD	6.1	HT	400	830	760	180	2.2
HIGHWAY 69	12.6	HT	250	520	480	110	2.6

LOCATION DESCRIPTION	DIST (KM)	PATT TYPE	1981 AADT	1981 SADT	1981 SAWDT	1981 WADT	1981 AR
***** SEC HWY 661 *****							
HIGHWAY 144							
GOGAMA - DISPOSAL AREA - END OF HWY	5.5	CTR	500	710	670	400	2.0
***** SEC HWY 663 *****							
HIGHWAY 11							
CALSTOCK - END OF HWY	5.3	SC	500	550	580	450	
***** SEC HWY 664 *****							
HIGHWAY 72 - PATRICIA CORNERS							
HUDSON POST OFFICE	16.7	UC	750	790	830	710	3.3
***** SEC HWY 665 *****							
HIGHWAY 17							
RICHAN - CNR STATION	20.9	IC	1100	1300	1250	960	.8

LOCATION DESCRIPTION	DIST (KM)	PATT TYPE	1981 AADT	1981 SADT	1981 SAWDT	1981 WADT	1981 AR
	***** SEC HWY 666			*****			
KENORA N LTS - 13TH ST N							
	0.8	C	3050	3500	3500	2700	5.6
SEC HWY 598 - RABBIT LAKE RD							
	14.0	C	1750	2000	2000	1550	.9
SEC HWY 659 - COKER RD							
	13.6	C	200	230	230	180	1.0
REDDITT - CNR STATION							
	***** SEC HWY 667			*****			
SULTAN - RAMSAY RD							
	35.9	CR	150	210	190	120	2.0
HIGHWAY 129							
	***** HIGHWAY		801	*****			
NEZAH-HWY 11							
	14.2	IC	100	120	120	90	1.9
NAMEWAMINIKAN R BR							
	***** HIGHWAY		802	*****			
KASHABOWIE-CNR X-ING							
	1.0	LT	100	160	160	70	
E JCT HWY 11							
OLAP HWY 11	2.1						
W JCT HWY 11							
	11.1	LT	125	200	200	90	
BURCHELL LAKE							

LOCATION DESCRIPTION	DIST (KM)	PATT TYPE	1981 AADT	1981 SADT	1981 SAWDT	1981 WADT	1981 AP
	***** HIGHWAY		803	*****			
TIMMINS-HWY 101 / FORKS(END OF HWY)	4.8	CTR	5	10	10		
	***** HIGHWAY		804	*****			
HWY 10 S / LOWER MANITON FALLS DAM	21.4	CR	275	380	340	220	.5
	***** HIGHWAY		805	*****			
SEC HWY 539A / POND LAKE(END OF HWY)	52.5	IC	175	210	200	150	3.3
	***** HIGHWAY		808	*****			
CENTRAL PATRICIA-SEC HWY 599 / PT. 3.0 KM N OF END SEC HWY 599	4.0	SC	400	440	460	360	5.1
PT. 3.0 KM N OF END SEC HWY 599 / OTOSKWIN R BR	56.9	SC	100	110	120	90	2.9

LOCATION DESCRIPTION	DIST (KM)	PATT TYPE	1981 AADT	1981 SADT	1981 SAWDT	1981 WADT	1981 AP
	***** HIGHWAY 809 *****						
SEC HWY 564							
MISENA RIVER	5.1	UC	25	30	30	20	
	***** HIGHWAY 810 *****						
SEC HWY 553							
RICHIE FALLS	42.6	IC	150	180	170	130	
	***** HIGHWAY 811 *****						
SEC HWY 527							
WEAVER R BR	61.5	LT	150	240	240	110	1.5
	***** SUDBURY BYPS -7153 *****						
HIGHWAY 69							
SUDBURY RD 80 - LONG LAKE RD	3.2	LT	1650	2600	2650	1150	1.0
HIGHWAY 17	9.8	LT	4000	6400	6400	2850	.9

LOCATION DESCRIPTION	DIST (KM)	PATT TYPE	1981 AADT	1981 SADT	1981 SAWDT	1981 WADT	1981 AP
***** WCODSTK BYPAS-7169 *****							
HWY 401 IC - FOLDENS RD							
POINT 1.9KM NORTH OF HWY 401	1.9	IC	4250	5100	4900	3700	.3
OXFORD RD 9	1.3	IC	4250	5100	4900	3700	.5
***** OLD HWY 17& 7-7171 *****							
OLD HWY 7 - 7133 - EAGLESON CORNERS							
HIGHWAYS 417/17 IC	1.9	SC	11100	12200	12900	9900	3.4
OLD HWY 17	2.8	C	10500	12000	12000	9200	.7
***** OLD HWY 3 - 7180 *****							
HWY 3 - CENTENNIAL RD							
ST THOMAS E LTS - YARMOUTH L 9-10	0.6	UC	6600	6900	7300	6200	2.1
ST THOMAS	4.2						
ST THOMAS - STANLEY ST							
	1.0	C	6600	7500	7500	5800	